
















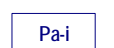
Territory Plan Zones and Overlays

(Refer to the Territory Plan at ACT Legislation Register www.legislation.act.gov.au/ni/2008-27/current/default.asp)

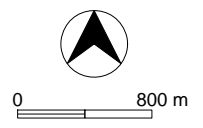
- Designated Areas:**
 See National Capital Plan
- Residential:**
 RZ1 - Suburban
 RZ2 - Suburban Core
 RZ3 - Urban Residential
 RZ4 - Medium Density Residential
 RZ5 - High Density Residential
- Commercial:**
 CZ1 - Core
 CZ2 - Business
 CZ3 - Services
 CZ4 - Local Centre
 CZ5 - Mixed Use
 CZ6 - Leisure and Accommodation
- Industrial:**
 IZ1 - General Industrial
 IZ2 - Mixed Use Industrial

- Community Facility:**
 CFZ - Community Facility
- Parks and Recreation:**
 PRZ1 - Urban Open Space
 PRZ2 - Restricted Access Recreation
- Transport and Services:**
 TSZ1 - Transport
 TSZ2 - Services
- Non-Urban:**
 NUZ1 - Broadacre
 NUZ2 - Rural
 NUZ3 - Hills, Ridges and Buffer
 NUZ4 - River Corridor
 NUZ5 - Mountains and Bushland

-  **Special Requirements** apply under National Capital Plan
-  **Future Urban Area**
-  **Special Requirements** apply flanking Main Avenues and Approach Routes (see National Capital Plan)
-  **Intertown Public Transport Route**

-  **Public Land**, arrows point inwards and encompass the type of public land reserve listed below (see also Chapter 10 of the Planning and Development Act 2007)
-  **Type of Public Land Reserve:** (see also Schedule 3 of the Planning and Development Act 2007)
- Pa - a wilderness area
 - Pb - a national park
 - Pc - a nature reserve
 - Pd - a special purpose reserve
 - Pe - an urban open space
 - Pf - a cemetery or burial ground
 - Pg - the protection of water supply
 - Ph - a lake
 - Pi - a sport and recreation reserve

NOTE:
 District and Suburb Precinct Maps and Codes are not shown on this map. Refer to the Territory Plan on the ACT Legislation Register www.legislation.act.gov.au/ni/2008-27/current/default.asp section 10 Precinct Maps and Codes.



**TERRITORY PLAN MAP
 Zones and Overlays
 Gungahlin and Hall**

Incorporating amendments to
 11 April 2014