

**Australian Capital Territory**

# **Public Roads (Belconnen and Canberra Central Districts) Declaration 2008 (No 1)**

**R21/08**

**Notifiable instrument NI2008-341**

made under the

**Public Roads Act 1902, section 18 (Lands reserved as roads may be  
declared public roads)**

---

I declare that the lands described below shall be public roads.

Bill Hirst  
Chief Surveyor  
Delegate of the Minister

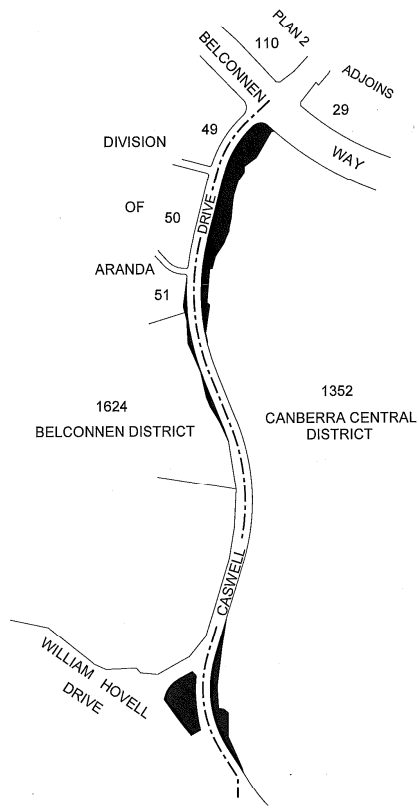
13 August 2008

The lands shown in thick black lines on the plans annexed hereto:

Plan 1 – The land forming part of the road known as Caswell Drive bounded by Section 51 in the Division of Aranda in the District of Belconnen, Block 1624 in the District of Belconnen and Block 1352 in the District of Canberra Central including former Block 1358 in the District of Belconnen.

Plan 2 – The land forming part of Gungahlin Drive bounded by Sections 7, 8, 12, 29, 30 and 110 in the Division of Bruce in the District of Belconnen; and Sections 90, 98 and 99 in the Division of O'Connor in the District of Canberra Central.

Plan 3 – The land forming part of Gungahlin Drive bounded by Sections 76, 147, 153 and 154 in the Division of Kaleen in the District of Belconnen.



ROAD OPENING

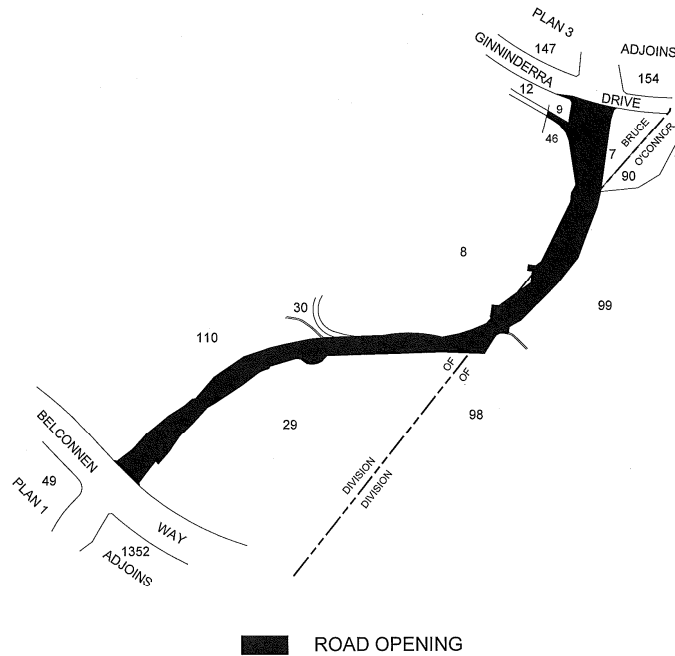
## DISTRICTS OF BELCONNEN & CANBERRA CENTRAL

This is Plan 1 annexed to Public Roads (Belconnen & Canberra Central Districts)

Declaration 2008 (No 1) signed

on this 13<sup>th</sup> day of August 2008.

*HL*  
 Delegate's Initials




ROAD OPENING

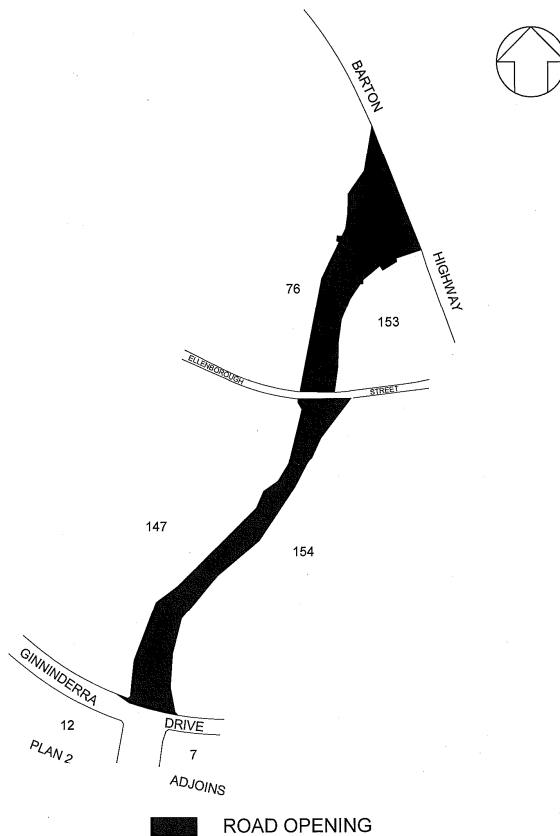
### DISTRICTS OF BELCONNEN AND CANBERRA CENTRAL

This is Plan 2 annexed to Public Roads (Belconnen & Canberra Central Districts)

Declaration 2008 (No 1) signed

on this 13<sup>TH</sup> day of August 2008.

  
.....  
Delegate's Initials



**DIVISION OF KALEEN**

This is Plan 3 annexed to Public Roads (Belconnen & Canberra Central Districts)

Declaration 2008 (No 1) signed

on this 13<sup>TH</sup> day of August 2008.

*[Handwritten Signature]*  
 Delegate's Initials