

Australian Capital Territory

Public Roads (Belconnen and Canberra Central Districts) Closure 2008 (No 1)

R29/08

Notifiable instrument NI2008-420

made under the

Public Roads Act 1902, section 20 (Closing of roads).

I close the portions of the road reserves described below and shown in thick black lines on the three plans annexed hereto.

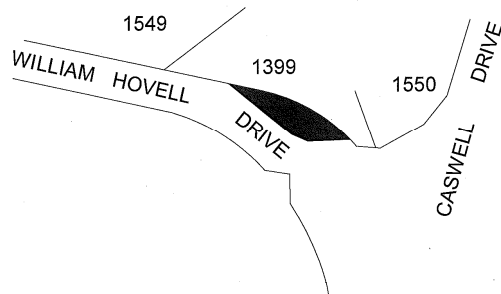
Bill Hirst
Chief Surveyor
Delegate of the Minister

11 September 2008

Plan 1 – Part of the road reserve known as William Hovell Drive adjacent to Block 1399 in the District of Belconnen.

Plan 2 – The road reserve known as Agar Street within Sections 12 and 47 in the Division of Bruce, in the District of Belconnen.

Plan 3 – Part of the road reserve known as Masterman Street adjacent to Section 7 in the Division of Bruce, in the District of Belconnen; and Sections 90 and 99 in the Division of O'Connor, in the District of Canberra Central.



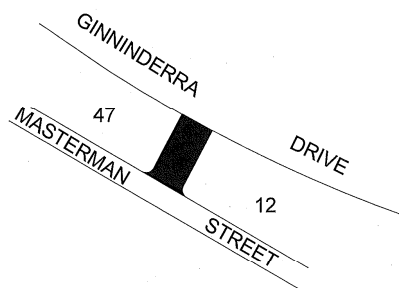
■ ROAD CLOSURE

DISTRICT OF BELCONNEN

This is Plan 1 annexed to Public Roads (Belconnen & Canberra Central Districts)
Closure 2008 (No 1)

signed on this 11TH day of September 2008.


HAL
.....
Delegate's Initials

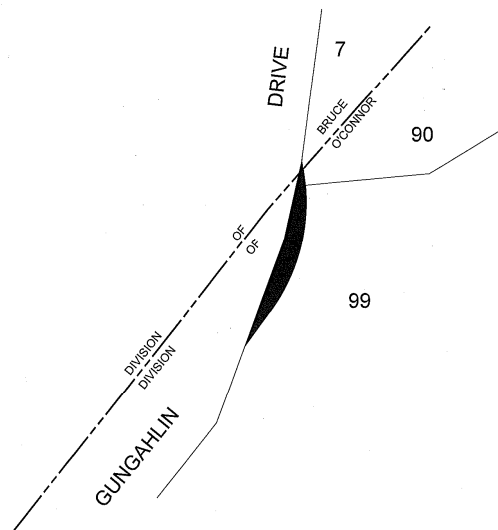


■ ROAD CLOSURE
DIVISION OF BRUCE

This is Plan 2 annexed to Public Roads (Belconnen & Canberra Central Districts)
Closure 2008 (No 1)

signed on this 11TH day of September 2008.


.....
Delegate's Initials




ROAD CLOSURE

DIVISIONS OF O'CONNOR & BRUCE

This is Plan 3 annexed to Public Roads (Belconnen & Canberra Central Districts)
Closure 2008 (No 1)

signed on this 11TH day of September 2008.


.....
Delegate's Initials