

Australian Capital Territory

Public Roads (Gungahlin District) Declaration 2008 (No 1)

R37/08

Notifiable instrument NI2008-498

made under the

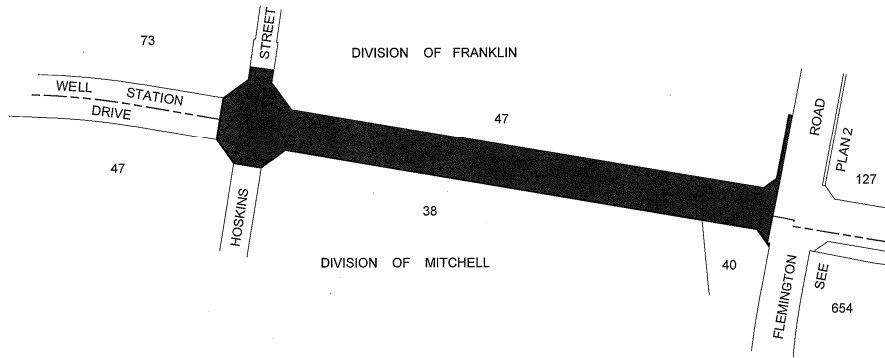
**Public Roads Act 1902, section 18 (Lands reserved as roads may be
declared public roads)**

I declare that the land described below shall be a public road.

Bill Hirst
Chief Surveyor
Delegate of the Minister

21 October 2008

The land adjacent to Section 47 in the Division of Franklin and Sections 38 and 40 in the Division of Mitchell, and also adjacent to Sections 127 and 128 in the Division of Harrison in the District of Gungahlin and Blocks 654 and 778 Gungahlin District, shown in thick black lines on the plans 1 and 2 annexed hereto.




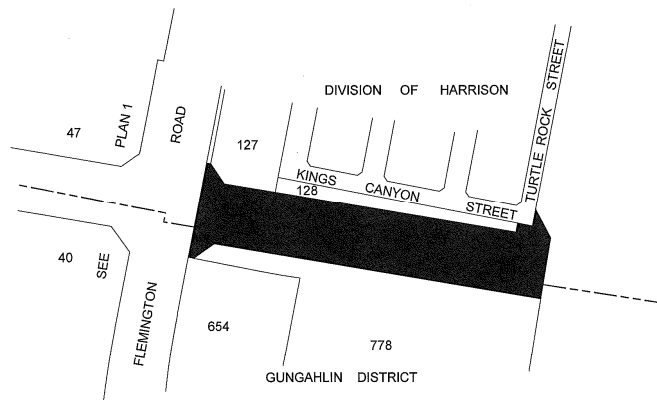
ROAD OPENING

DISTRICT OF GUNGAHLIN

This is Plan 1 annexed to Public Roads (Gungahlin District) Declaration 2008 (No 1)

signed on this 21ST day of October 2008.


.....
Delegate's Initials




ROAD OPENING

DISTRICT OF GUNGAHLIN

This is Plan 2 annexed to Public Roads (Gungahlin District) Declaration 2008 (No 1)

signed on this 21st day of October 2008.


.....
Delegate's Initials