

Planning and Development (Technical Amendment—Rezoning-boundary changes) Plan Variation 2011 (1)

Notifiable instrument NI2011—30

Technical Amendment No 2011- 02

made under the

Planning and Development Act 2007, section 89 (Making technical amendments) s96A (Rezoning – boundary changes)

This plan variation commences on the day after it is notified.

Variation No 2011-02 to the Territory Plan has been approved by the Planning and Land Authority

The variation specifies miscellaneous changes to zone boundaries to be consistent with the amendment to block boundaries and does not affect existing leasehold.

The variation also substitute Figures 6 and 7 on page 11 of Section 9.1 NUZ1-Broadacre Zone Development Table of the Territory Plan as identified at **Annexure F**.

Areas that are affected by this change are identified on the following maps:

Annexure A – Division of Belconnen sections 52 and 50 section 199 Block 1

Annexure B – District of Gungahlin Clarrie Hermes Drive extension

Annexure C – Division of Phillip Section 23 Blocks 13 and 14

Annexure D – Division of Watson Section Blocks 3, 13 and 14

Annexure E – Division of Pialligo removal of block 4 section 31; and

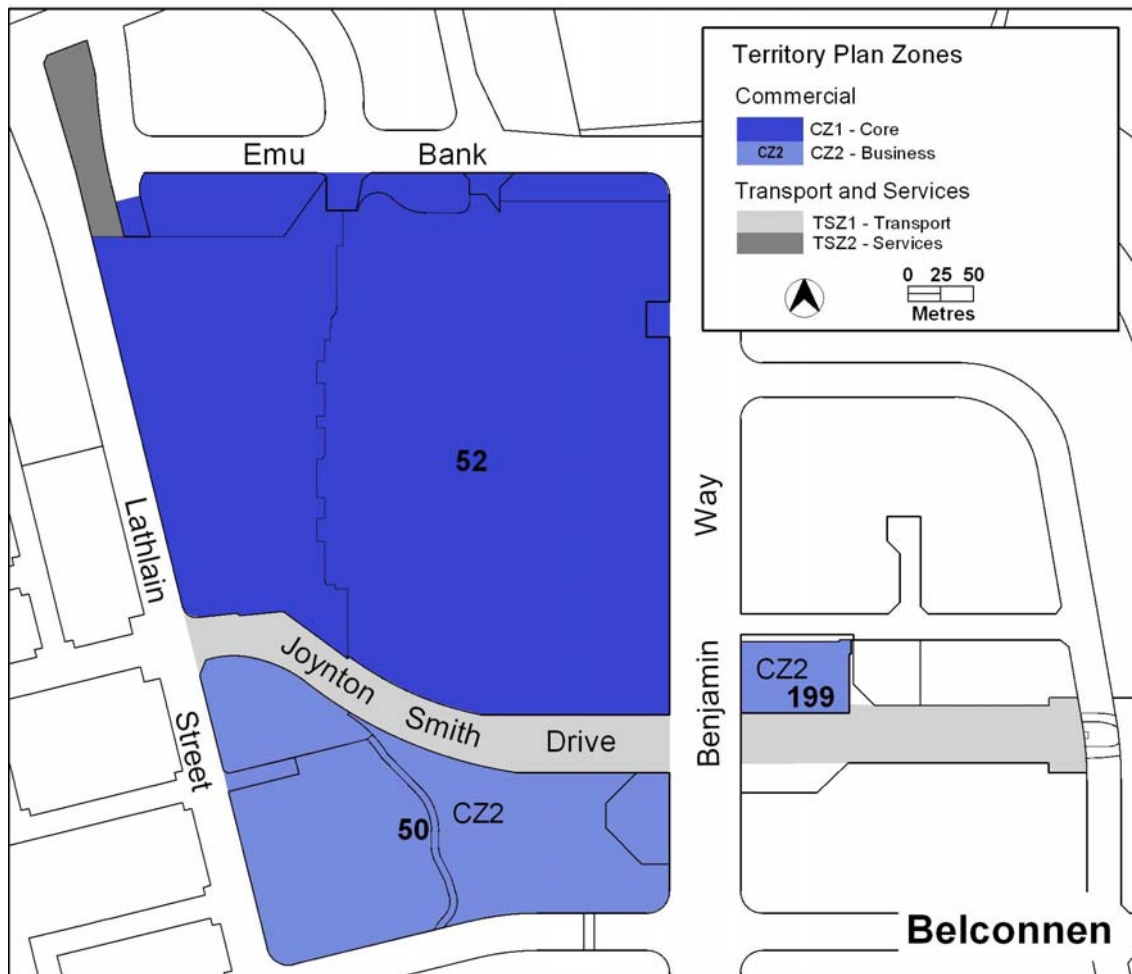
Annexure F – substitute Figures 6 and 7 on page 11 of Section 9.1 NUZ1-Broadacre Zone Development Table of the Territory Plan to reflect this change.

Neil Savery

Planning and Land Authority

Date: 27 January 2011

**THIS IS PAGE ONE OF ANNEXURE A
TO NOTIFIABLE INSTRUMENT NI2011 –30**



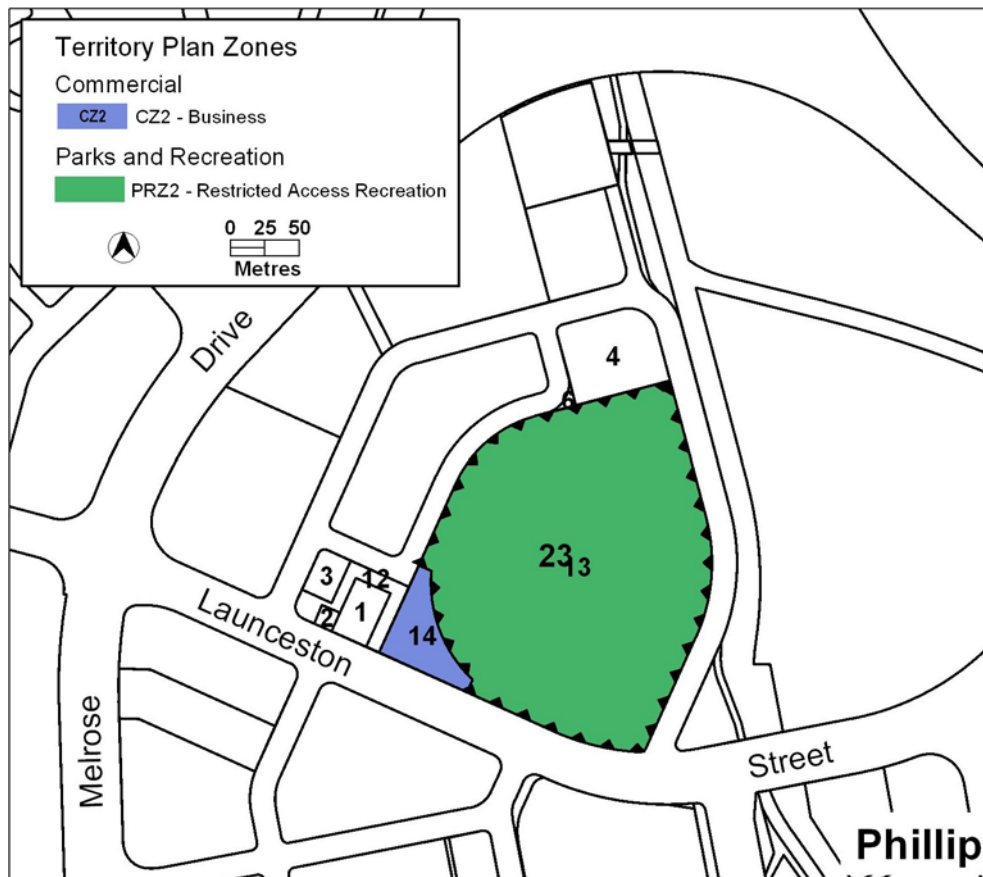
Neil Savery
Planning and Land Authority
Date: 27 January 2011

**THIS IS PAGE ONE OF ANNEXURE B
TO NOTIFIABLE INSTRUMENT NI2011 –30**



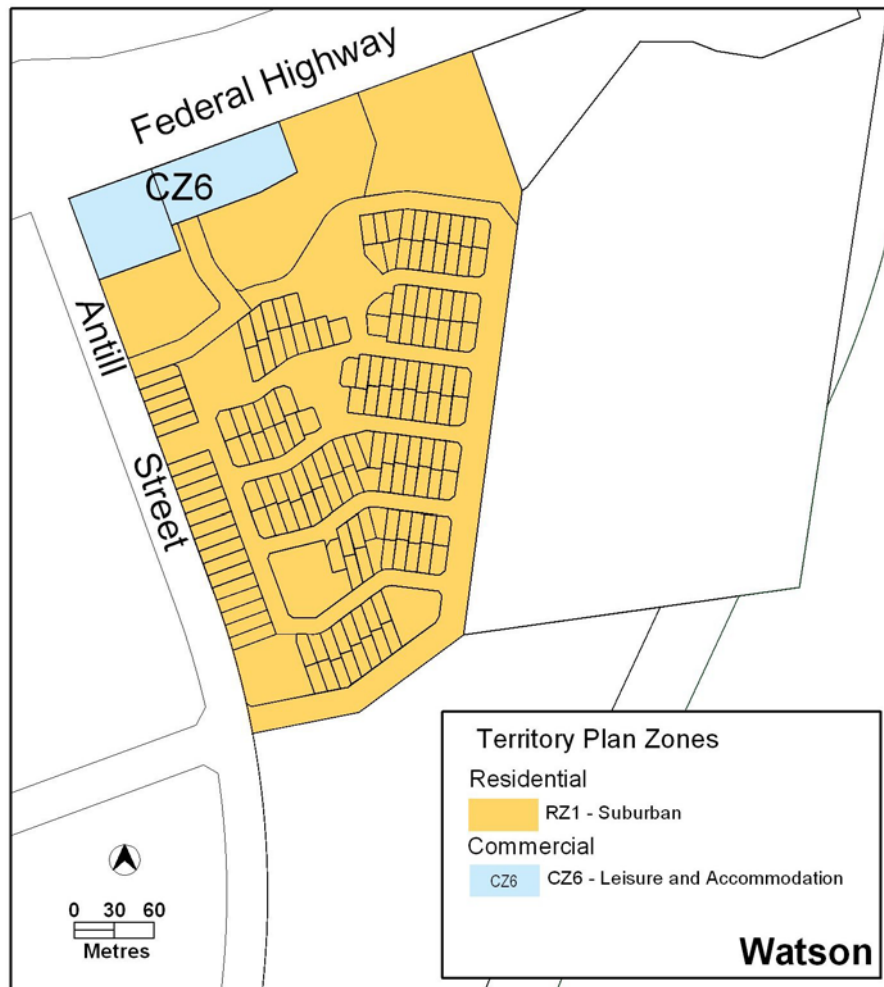
Neil Savery
Planning and Land Authority
Date: 27 January 2011

**THIS IS PAGE ONE OF ANNEXURE C
TO NOTIFIABLE INSTRUMENT NI2011 –30**



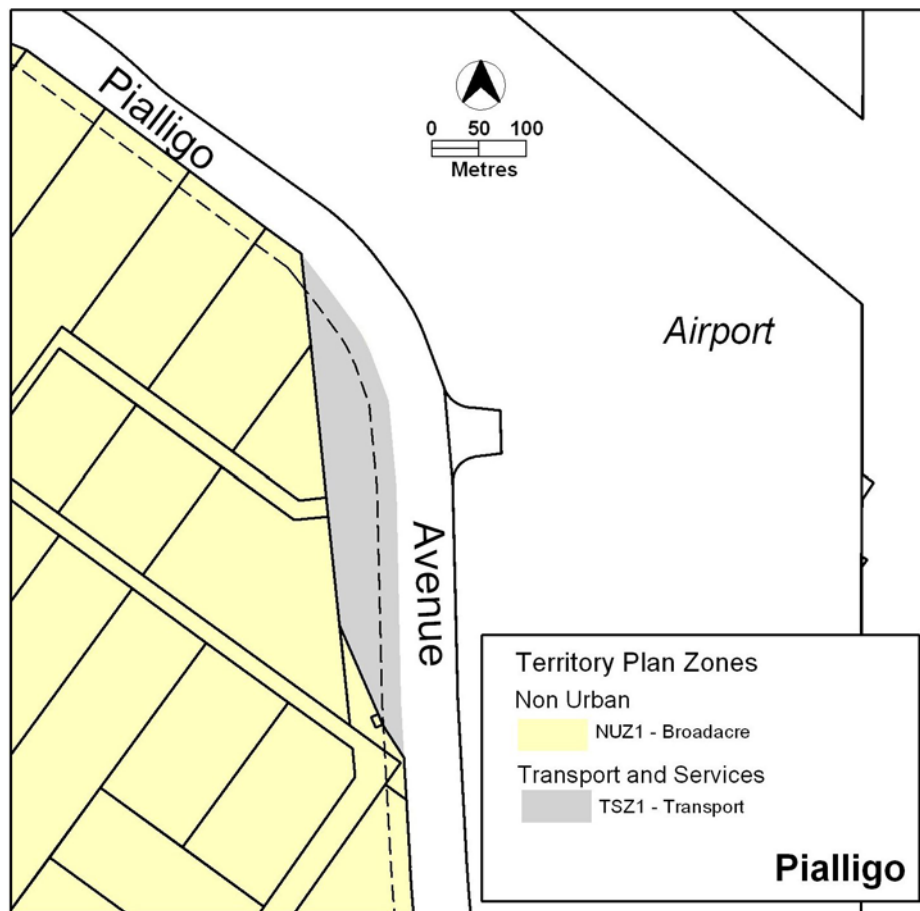
Neil Savery
Planning and Land Authority
Date: 27 January 2011

**THIS IS PAGE ONE OF ANNEXURE D
TO NOTIFIABLE INSTRUMENT NI2011 –30**



Neil Savery
Planning and Land Authority
Date: 27 January 2011

THIS IS PAGE ONE OF ANNEXURE E
TO NOTIFIABLE INSTRUMENT NI2011 –30



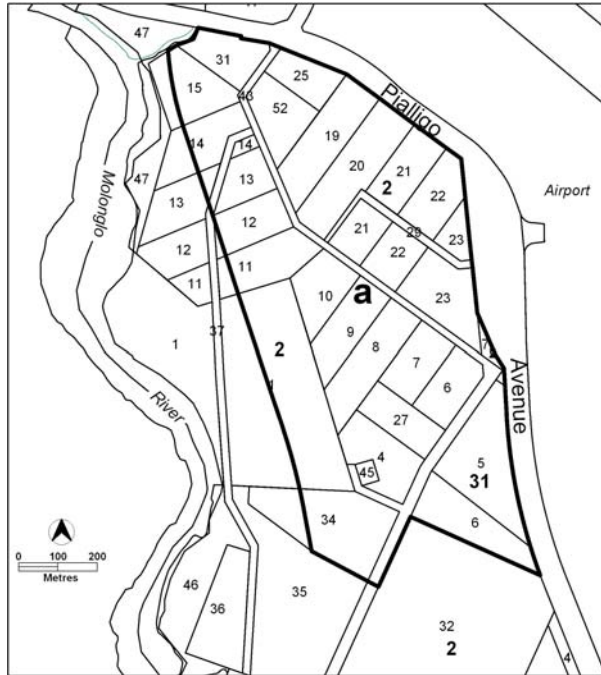
Neil Savery
Planning and Land Authority
Date: 27 January 2011

**THIS IS PAGE ONE OF ANNEXURE F
TO NOTIFIABLE INSTRUMENT NI2011 –30**

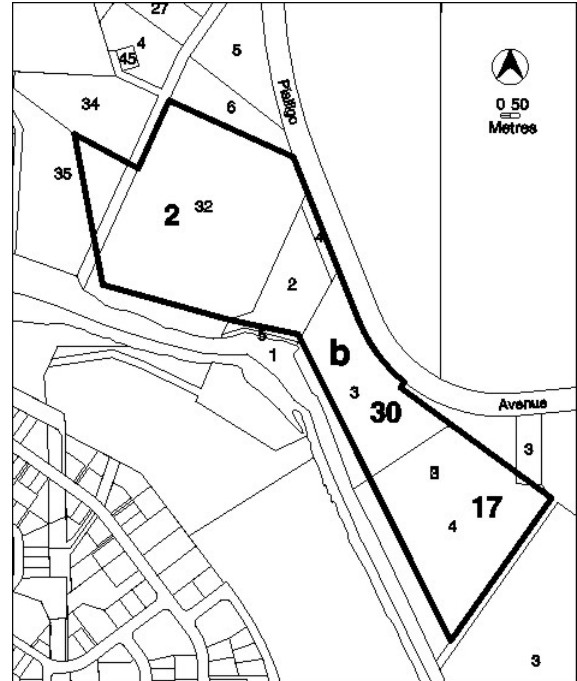
The variation also substitutes Figures 6 and 7 on page 11 of **Section 9.1
NUZ1- Broadacre Zone Development Table** of the Territory Plan.

Substitute

Figure 6

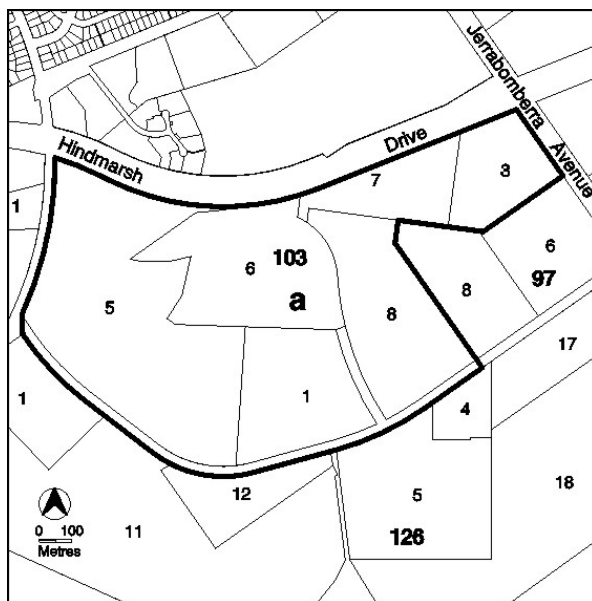


Pialligo 'a'

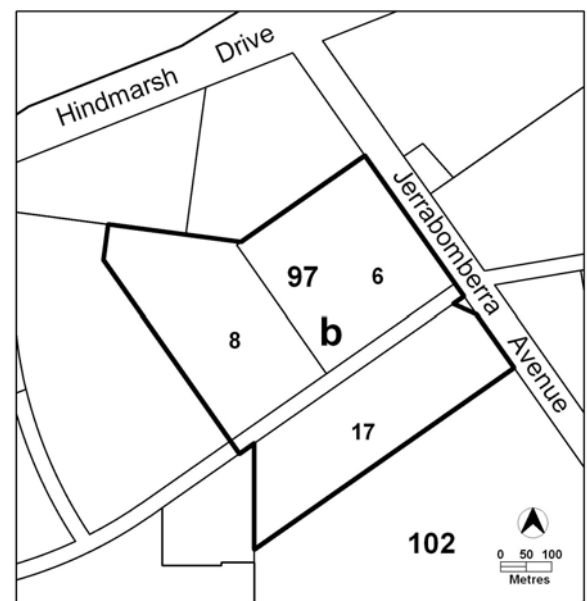


Pialligo 'b'

Figure 7



Symonston 'a'



Symonston 'b'