

Australian Capital Territory

Planning and Development (Technical Amendment—Macgregor) Plan Variation 2012 (No 3)

Notifiable Instrument NI2012—587

Technical Amendment No 2012—34

made under the

Planning and Development Act 2007, section 89 (Making technical amendments) s96 (land ceases to be in future urban area)

This plan variation commences on the day after it is notified.

Variation No 2012—34 to the Territory Plan has been approved by the Planning and Land Authority.

Variation to the Territory Plan

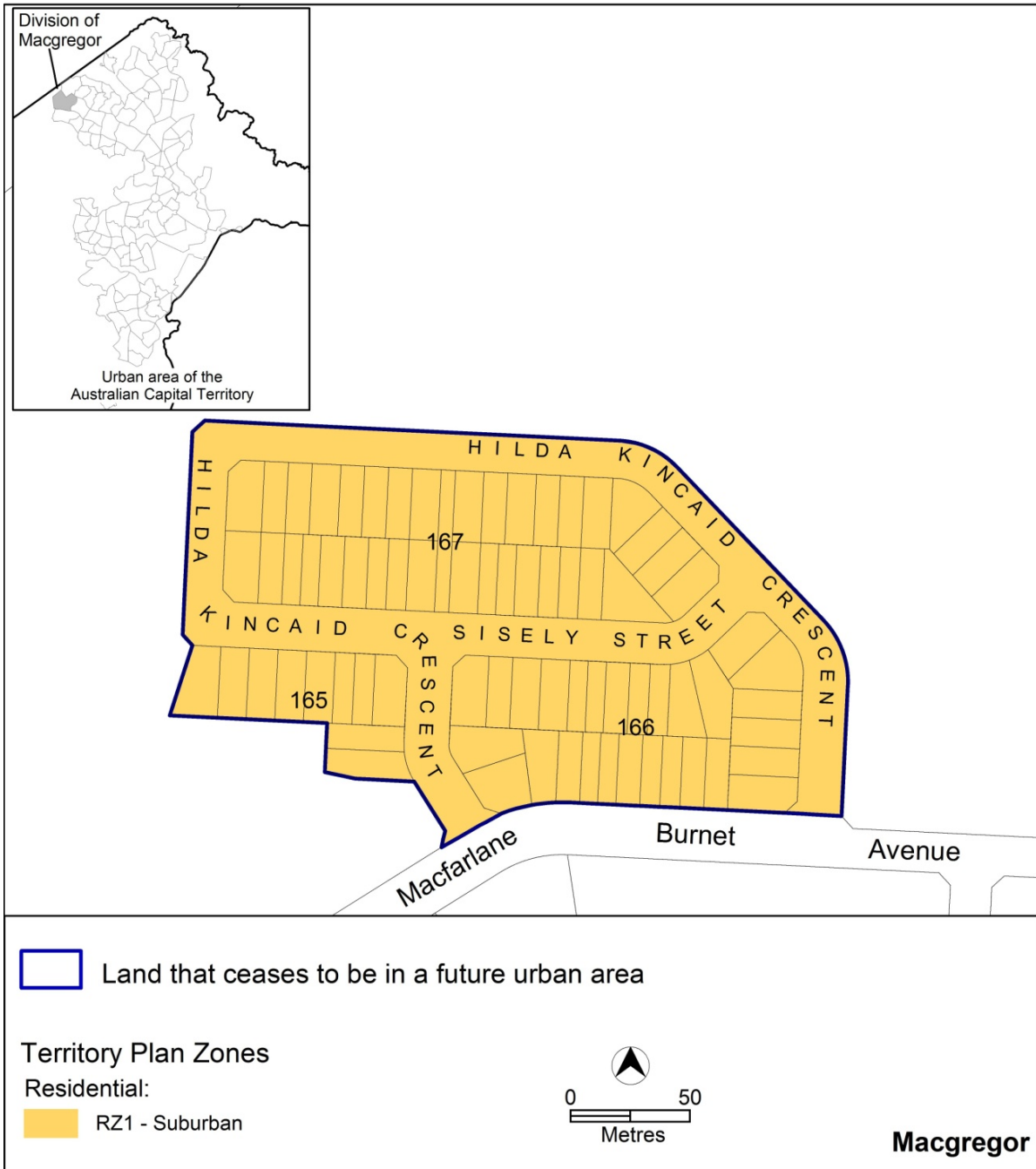
The Territory Plan map is varied as indicated in **Annexure A** to identify the zones that apply to the land ceasing to be in a future urban area.

Variation to the Precinct Code

Substitute page 1 and insert page 3 of the Macgregor Precinct Code at **Annexure B** to incorporate ongoing block specific provisions for the area.

Jim Corrigan
Delegate of ACT Planning and Land Authority
13 November 2012

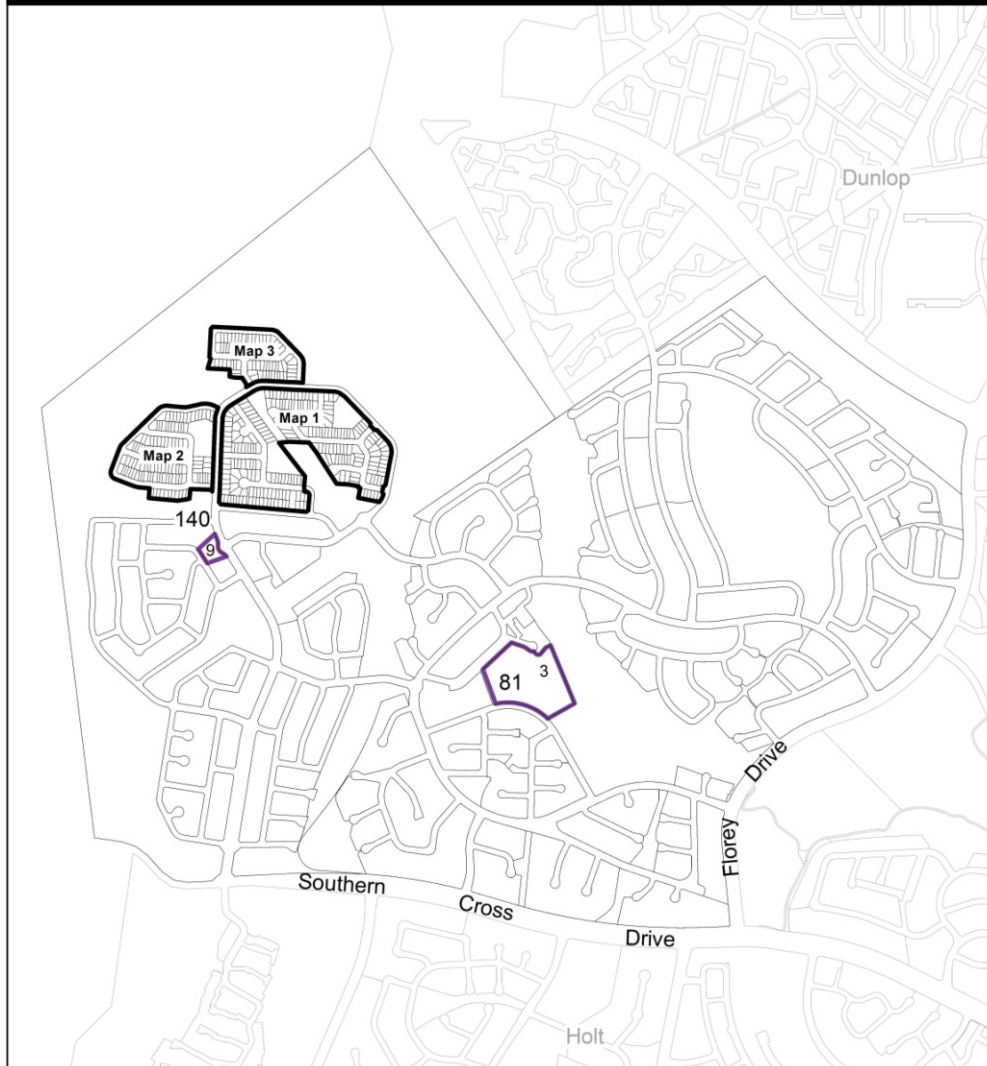
**THIS IS PAGE ONE OF ANNEXURE A
TO NOTIFIABLE INSTRUMENT NI2012 – 587**







Jim Corrigan
Delegate of ACT Planning and Land Authority
13 November 2012

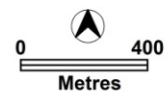
THIS IS PAGE ONE OF ANNEXURE B
TO NOTIFIABLE INSTRUMENT NI2012 – 587

Macgregor Precinct Code - Index Map



Legend

-  Map 1 Areas subject to the Precinct Code
-  Map 2
-  Map 3
-  Community Facility zoned sites where supportive Housing and retirement village are prohibited
Refer community facility zone development table



Jim Corrigan
Delegate of ACT Planning and Land Authority
13 November 2012

Macgregor Precinct Code - Map 3



Ben Ponton
Delegate of ACT Planning and Land Authority
13 November 2012