

Australian Capital Territory

Planning and Development (Technical Amendment—Lawson) Plan Variation 2014 (No 2)*

Notifiable Instrument NI2014—149
Technical Amendment No 2014—05

made under the

Planning and Development Act 2007, section 89 (Making technical amendments) s96 (land ceases to be in future urban area)

This plan variation commences on the day after it is notified.

Variation No 2014-05 to the Territory Plan has been approved by the Planning and Land Authority.

Variation to the Territory Plan

The Territory Plan map is proposed to be varied as indicated in **Annexure A** to identify the zones that apply to the land ceasing to be in a future urban area.

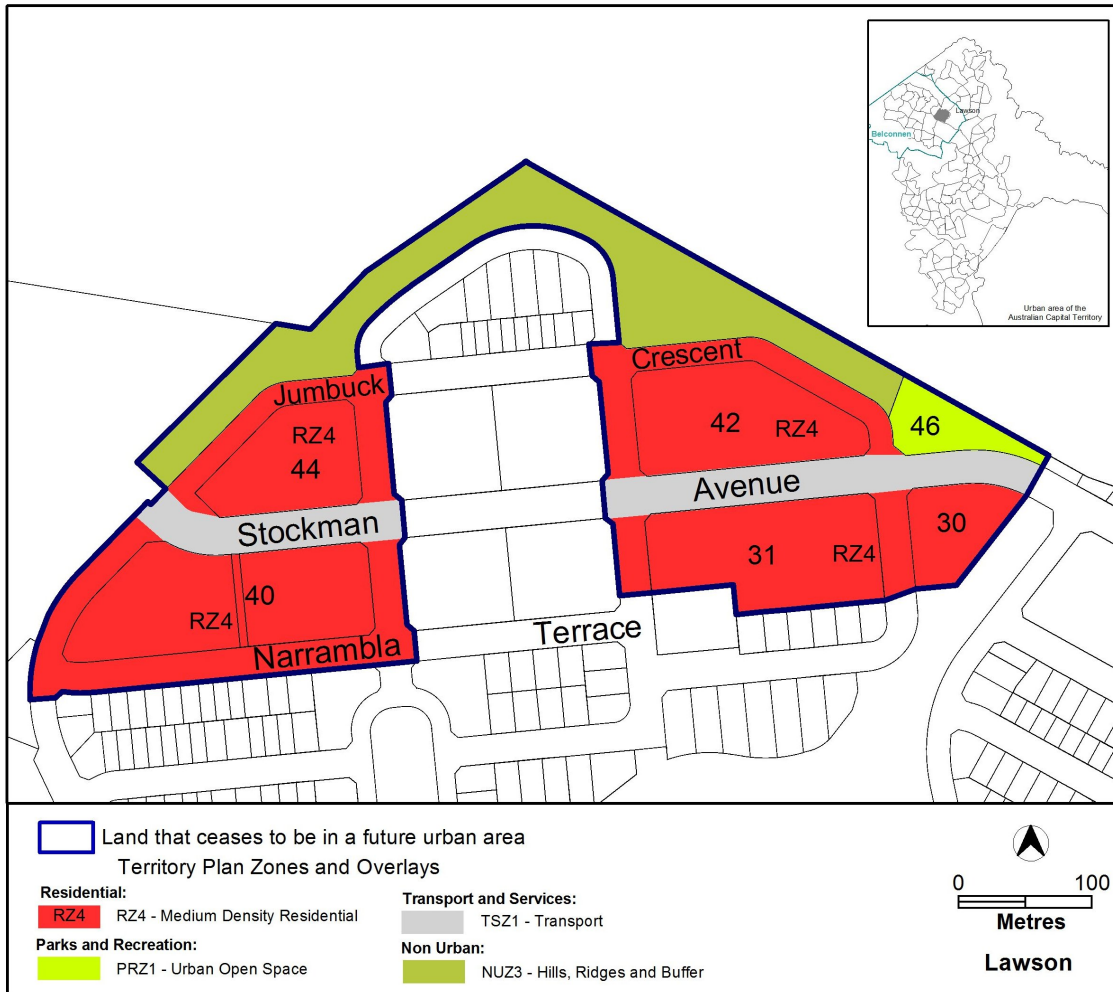
Variation to the Precinct Map and Code

Replaces page 1, Figure 1, Figure 2 and Figure 3 of the Lawson Precinct Map and Code at **Annexure B** to incorporate ongoing block specific provisions for the area.

Jim Corrigan
Delegate of the Planning and Land Authority
09 April 2014

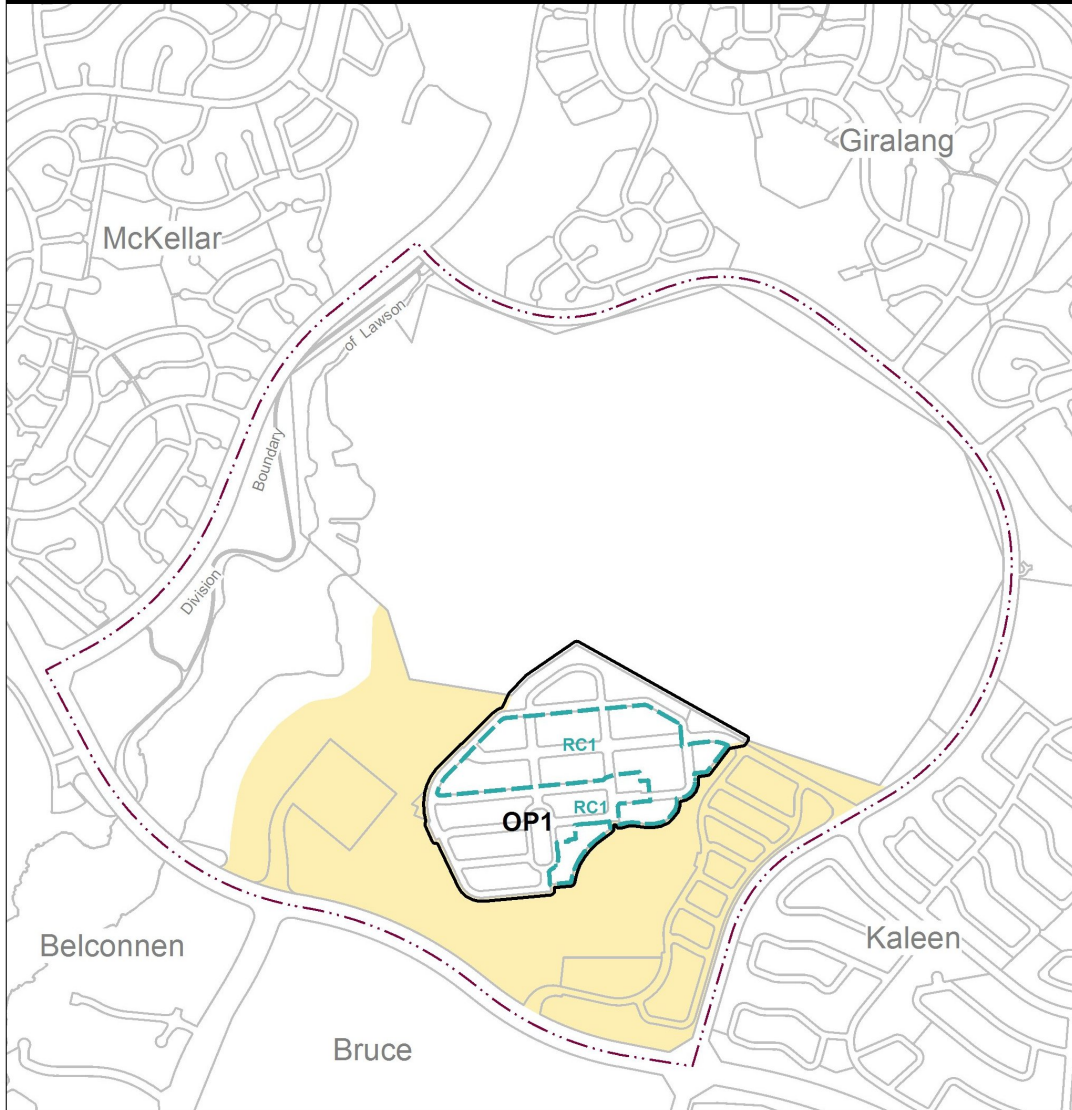
*Name amended under Legislation Act, s 60

**THIS IS PAGE ONE OF ANNEXURE A
TO NOTIFIABLE INSTRUMENT NI2014 -149**

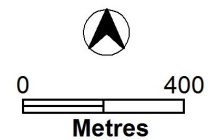


Jim Corrigan
 Delegate of the Planning and Land Authority
 09 April 2014

Lawson Precinct Map

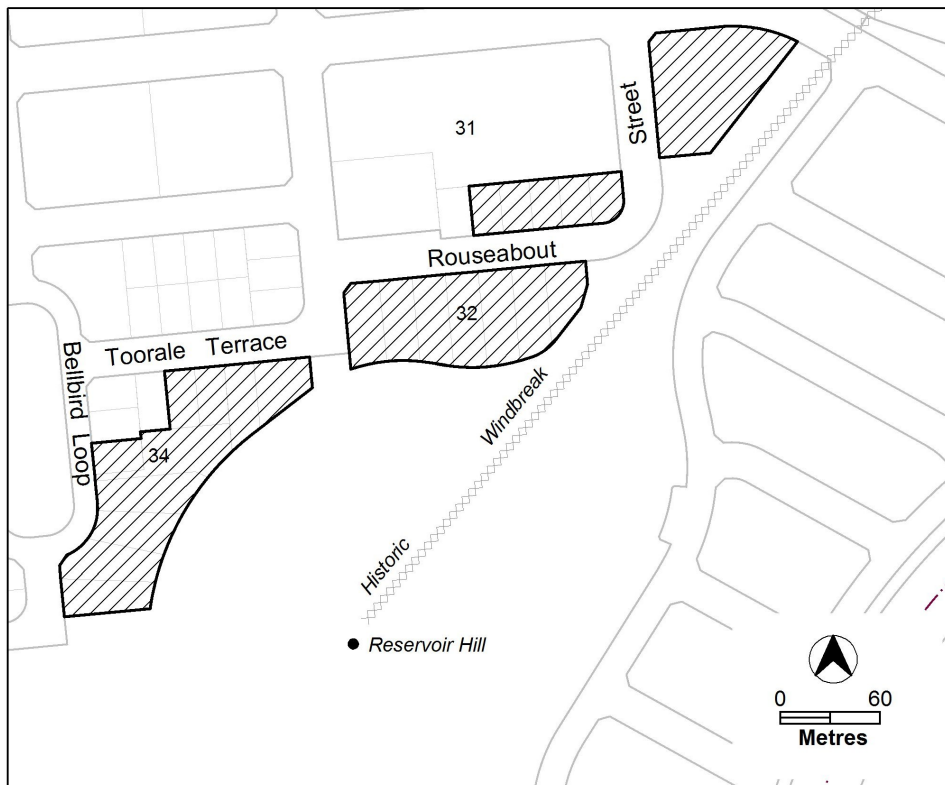
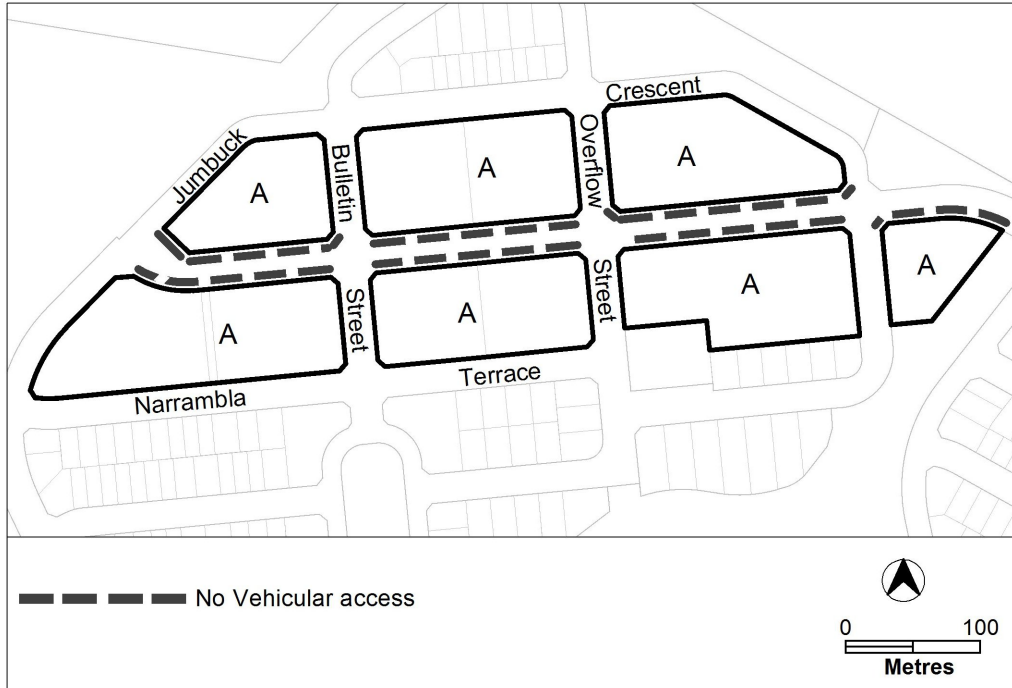


- OPn** Ongoing provisions apply see Lawson Precinct Code
- RCn** Additional rules and criteria apply see Lawson Precinct Code
- Concept Plan applies to the Future Urban Area at Lawson



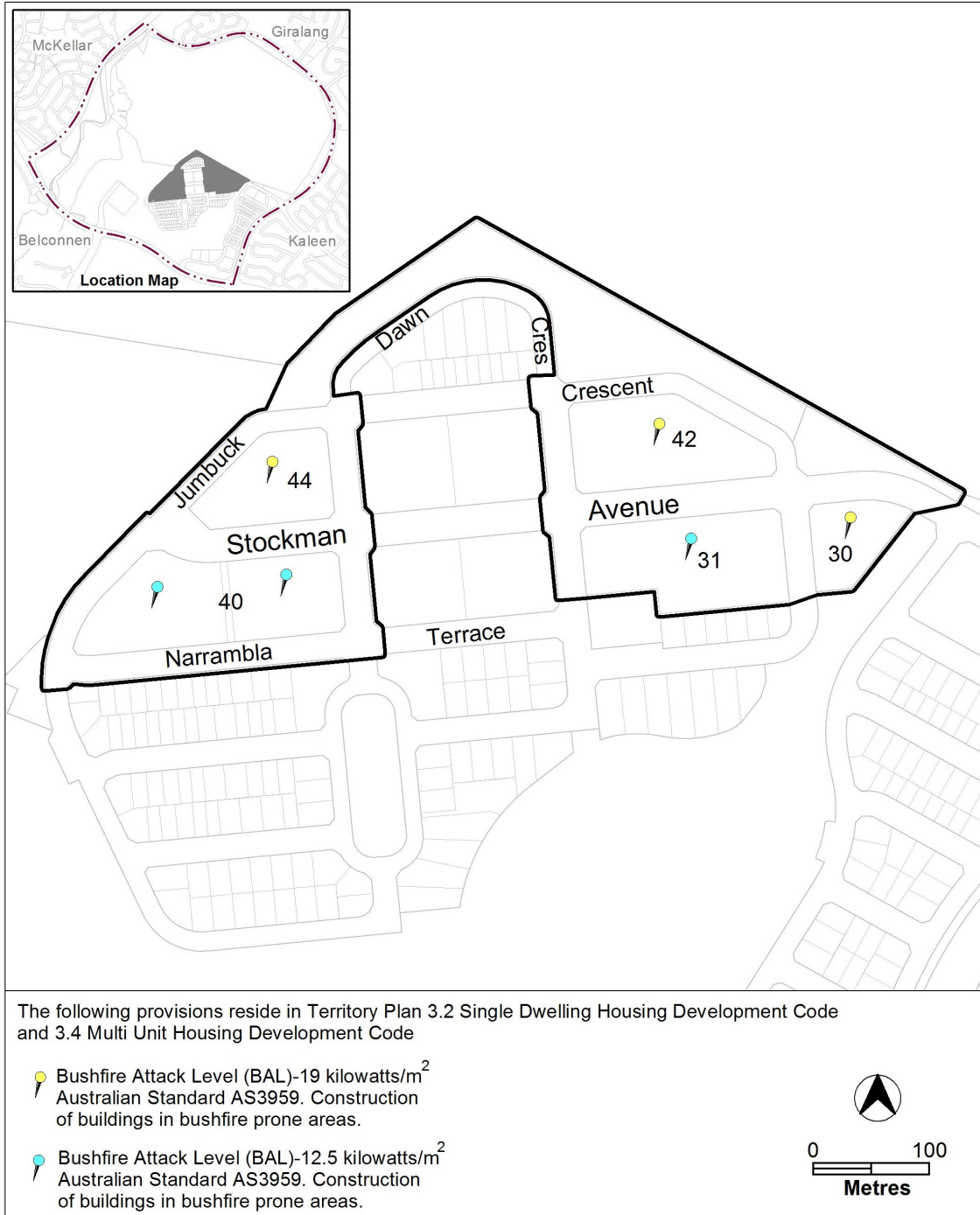
Jim Corrigan
Delegate of the Planning and Land Authority
09 April 2014

THIS IS PAGE TWO OF ANNEXURE B
TO NOTIFIABLE INSTRUMENT NI2014-149



Jim Corrigan
Delegate of the Planning and Land Authority
09 April 2014

**THIS IS PAGE THREE OF ANNEXURE B
TO NOTIFIABLE INSTRUMENT NI2014-149**



Jim Corrigan
Delegate of the Planning and Land Authority
09 April 2014