

Australian Capital Territory

# Planning and Development (Technical Amendment—Harrison) Plan Variation 2014 (No. 1)

**Notifiable Instrument NI2014—269**  
**Technical Amendment No 2014—12**

made under the

*Planning and Development Act 2007*, section 89 (Making technical amendments) s96 (land ceases to be in future urban area)

---

This plan variation commences on the day after it is notified.

Variation No 2014—12 to the Territory Plan has been approved by the Planning and Land Authority.

## **Variation to the Territory Plan**

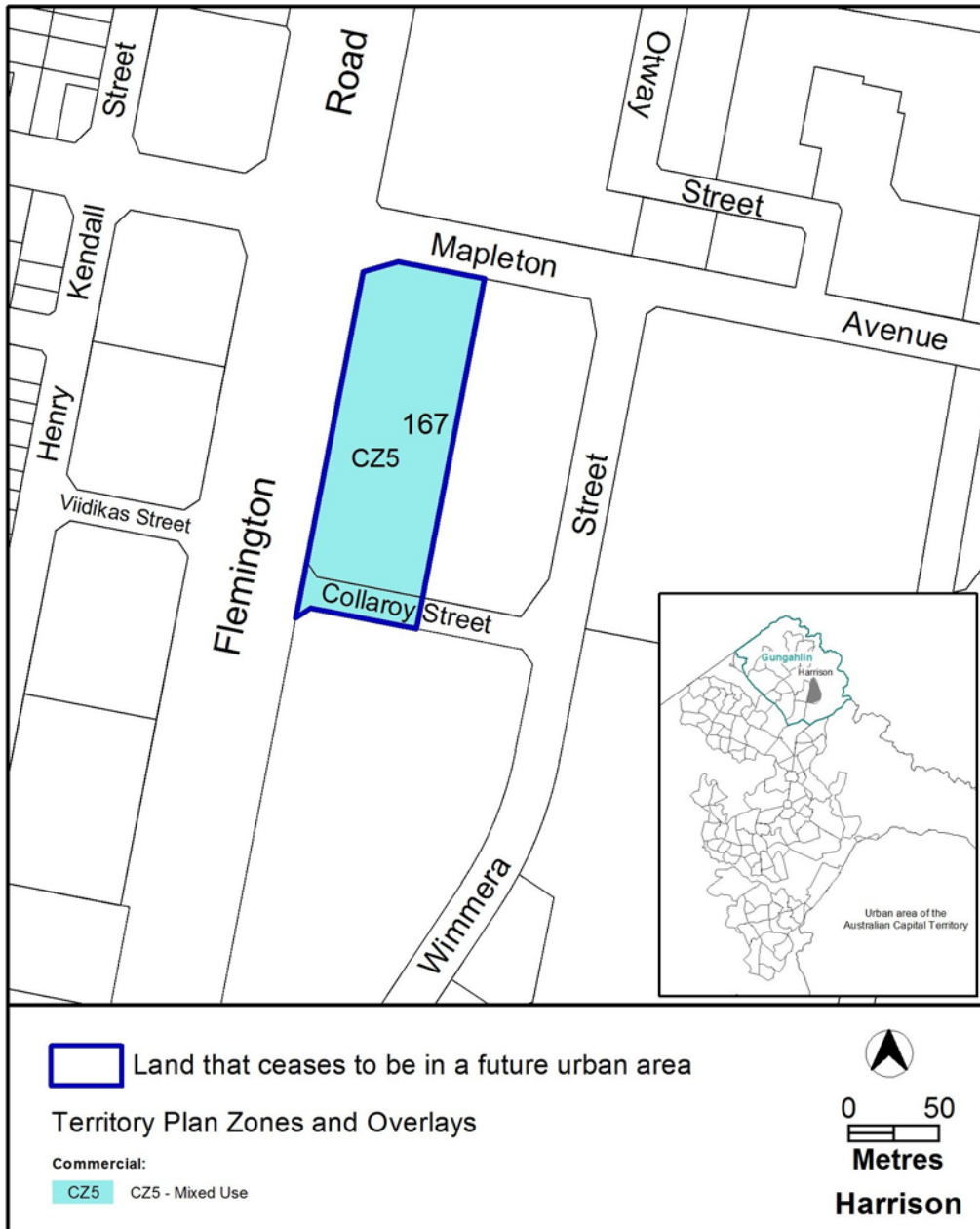
The Territory Plan map is varied as indicated in **Annexure A** to identify the zones that apply to the land ceasing to be in a future urban area.

## **Variation to the Precinct Map and Code**

*Substitute* Harrison Precinct Map of the Harrison Precinct Map and Code at **Annexure B** to incorporate ongoing block specific provisions for the area.

Jim Corrigan  
Delegate of the Planning and Land Authority  
13 June 2014

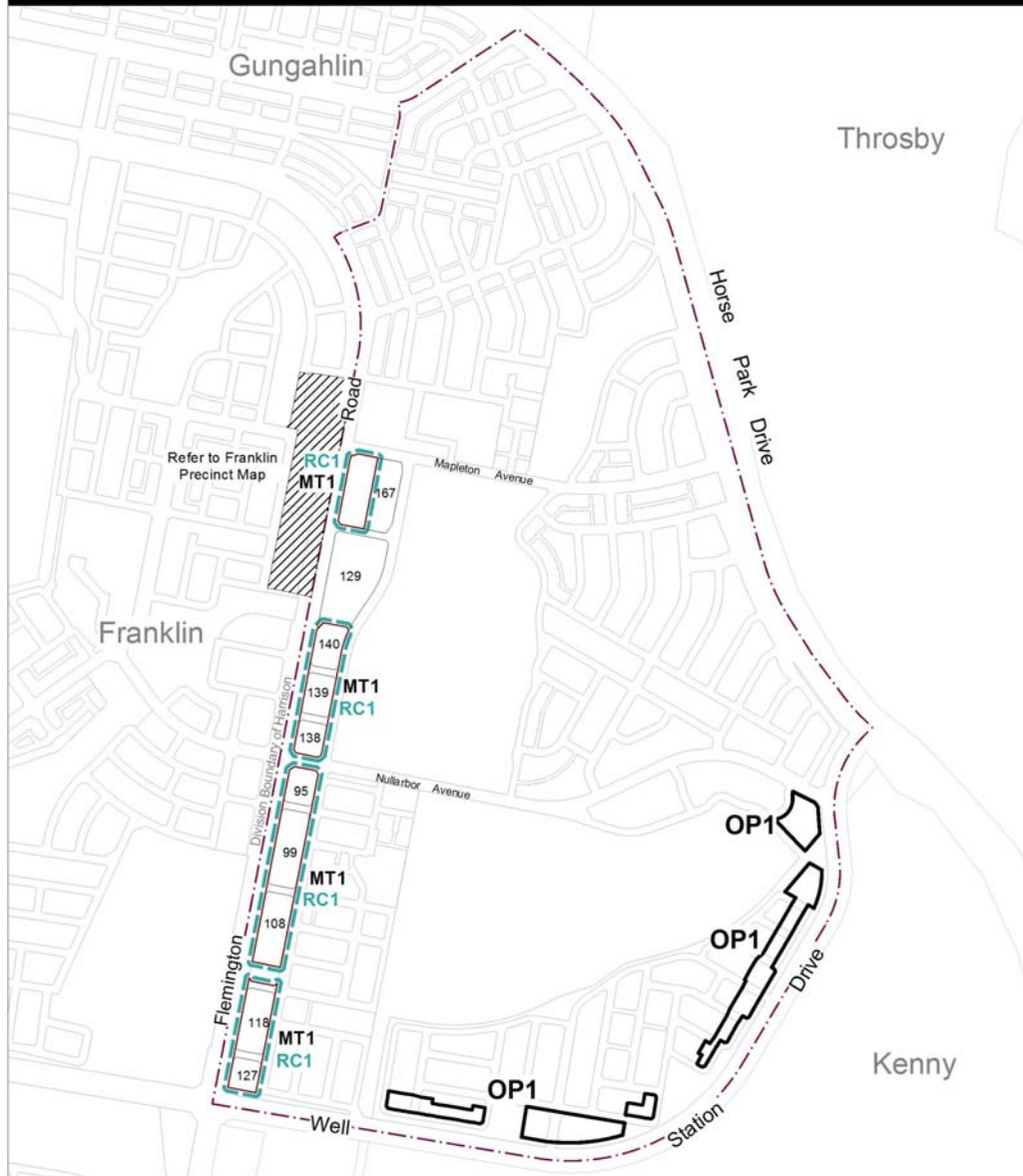
THIS IS PAGE ONE OF ANNEXURE A  
TO NOTIFIABLE INSTRUMENT NI2014 -269



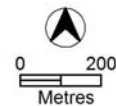
Jim Corrigan  
Delegate of the Planning and Land Authority  
13 June 2014

THIS IS PAGE ONE OF ANNEXURE B  
TO NOTIFIABLE INSTRUMENT NI2014 -269

# Harrison Precinct Map



- OPn** Ongoing provisions apply see Harrison Precinct Code
- MTn** Additional merit track development applies see Table 2
- RCn** Additional rules and criteria apply see Harrison Precinct Code



Jim Corrigan  
Delegate of the Planning and Land Authority  
13 June 2014