

# Nature Conservation (reserves—IUCN categories) Assignment 2016

## Notifiable instrument NI2016–526

made under the

**Nature Conservation Act 2014, s172 (Assignment of reserves to IUCN Categories)**

---

### 1 Name of instrument

This instrument is the *Nature Conservation (reserves—IUCN categories) Assignment 2016*.

### 2 Commencement

This instrument commences on the day after it is notified.

### 3 Assignment

- (1) The IUCN category identified in column 3 of an item in schedule 1 is assigned to the reserve identified in column 2 of schedule 1 for the item.
- (2) A reserve identified in column 2 of schedule 1 (other than items 15, 18, 20, 21, 24, 35, 49 and 50) is the area identified in the activities declaration for the reserve under the Act, section 265.

*Note* Declarations made under the Act, section 265 may be found at <http://www.legislation.act.gov.au/a/2014-59/ni.asp>

- (3) The reserve identified in item 15 in schedule 1 is the area identified in the map in schedule 2.
- (4) The reserve identified in item 18 in schedule 1 is the area identified in the map in schedule 3.
- (5) The reserve identified in item 20 of schedule 1 is the area identified in the reserve closure instrument under the Act, section 259.

*Note* Reserve closure declarations made under the Act, section 259 may be found at <http://www.legislation.act.gov.au/a/2014-59/ni.asp>

- (6) The reserve identified in item 21 in schedule 1 is the area identified in the map in schedule 4.
- (7) The reserve identified in item 24 in schedule 1 is the area identified in the map in schedule 5.
- (8) The reserve identified in item 35 in schedule 1 is the area identified in the map in schedule 6.
- (9) The reserve identified in item 49 in schedule 1 is part Belconnen approved rural block 1633 as identified in the map in schedule 7.
- (10) The reserve identified in item 50 in schedule 1 is Tuggeranong approved rural blocks 130, 1441 & 1305 as identified in the map in schedule 8.

*Note 1* *IUCN category* is defined in the Act, section 171.

*Note 2* The *Nature Conservation Act 2014 (the Act)*, section 171 refers to the *Environment Protection and Biodiversity Conservation Act 1999* (Cwlth) (EPBC Act), section 346 (1). Section 346 of the EPBC Act permits the regulations under the EPBC Act to prescribe IUCN categories. The IUCN categories are prescribed in the *Environment Protection and Biodiversity Conservation Regulations 2000*, part 10, division 10.6, section 10.03.

*Note 3* IUCN refers to the International Union for Conservation of Nature (see the Act, part 8.2 (IUCN categories for reserves)).

Dr Annie Lane  
Conservator of Flora and Fauna  
16 September 2016

**SCHEDULE 1**  
**ACT RESERVE IUCN CATEGORIES**

(See s 3 (1))

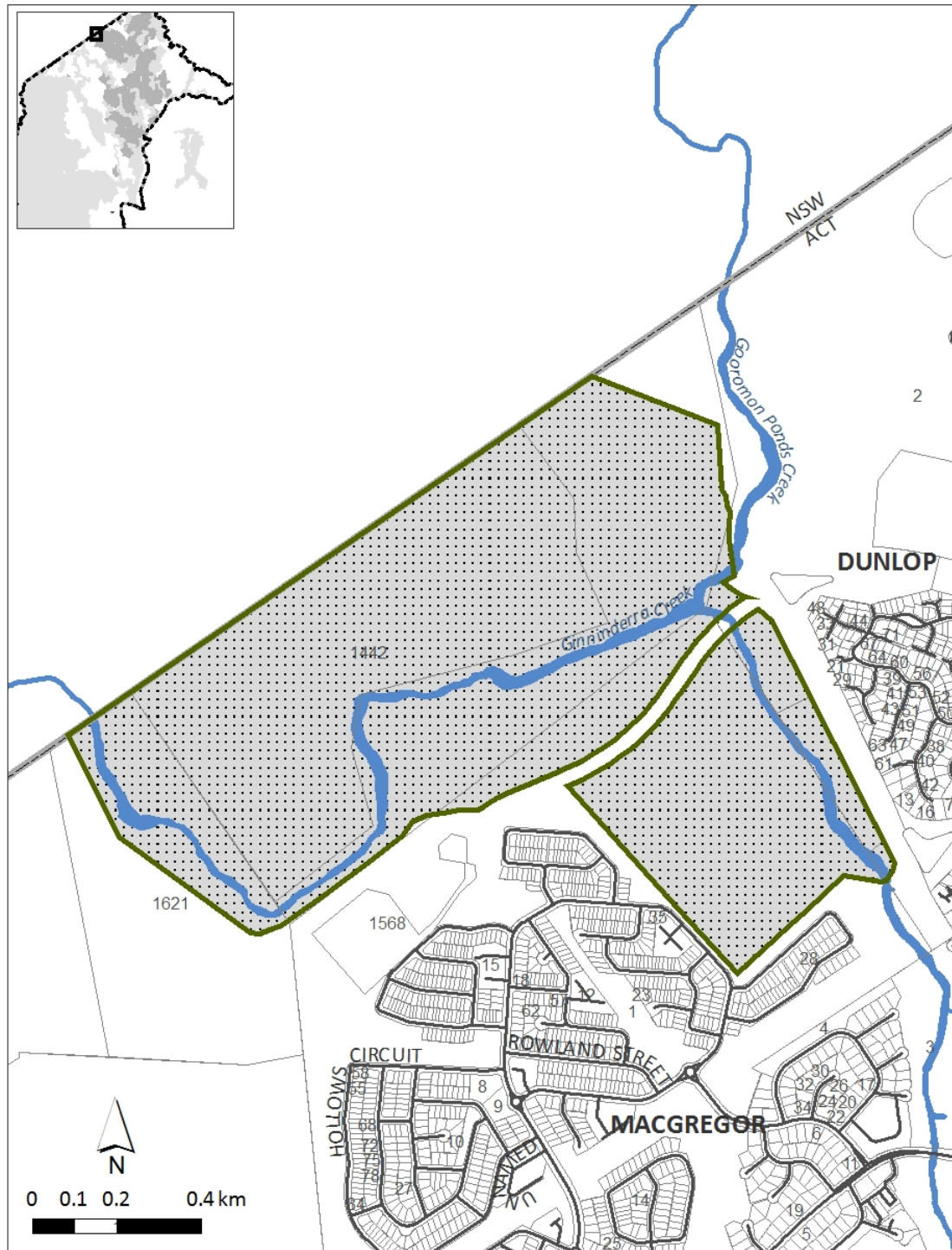
<b>Column 1 ITEM</b>	<b>Column 2 RESERVE</b>	<b>Column 3 IUCN CATEGORY</b>
1	Aranda Bushland Nature Reserve	IV
2	Black Mountain Nature Reserve	IV
3	Bruce Ridge Nature Reserve	IV
4	Bullen Range Nature Reserve	IV
5	Callum Brae Nature Reserve	IV
6	Cooleman Ridge Nature Reserve	IV
7	Crace Grasslands Nature Reserve	IV
8	Dunlop Grasslands Nature Reserve	IV
9	Farrer Ridge Nature Reserve	IV
10	Gigerline Nature Reserve	IV
11	Goorooyaroo Nature Reserve	IV
12	Gossan Hill Nature Reserve	IV
13	Gungaderra Grassland Nature Reserve	IV
14	Isaacs Ridge Nature Reserve	IV
15	Jarramlee and West Macgregor Nature Reserve	IV
16	Jerrabomberra West Grasslands Nature Reserve	IV
17	Jerrabomberra Wetlands Nature Reserve	IV
18	Justice Robert Hope Park	IV
19	Kama Nature Reserve	IV
20	Kinlyside Nature Reserve	IV
21	Kowen Escarpment Nature Reserve	IV
22	Lower Molonglo River Corridor Nature Reserve	IV
23	McQuoids Hill Nature Reserve	IV
24	Molonglo Gorge Nature Reserve	IV
25	Mount Ainslie Nature Reserve	IV
26	Mount Majura Nature Reserve	IV
27	Mount Mugga Mugga Nature Reserve	IV
28	Mount Painter Nature Reserve	IV
29	Mount Pleasant Nature Reserve	IV
30	Mount Taylor Nature Reserve	IV
31	Mulanggari Grasslands Nature Reserve	IV
32	Mulligans Flat Nature Reserve	IV
33	Namadgi National Park	II
34	Namadgi National Park - Bimberi Wilderness Area	IB
35	Namadgi National Park - Old Naas Travelling Stock Route Nature Reserve	IV
36	Oakey Hill Nature Reserve	IV
37	O'Connor Ridge Nature Reserve	IV
38	Percival Hill Nature Reserve	IV

39	Red Hill Nature Reserve	IV
40	Rob Roy Range Nature Reserve	IV
41	Stony Creek Nature Reserve	IV
42	Swamp Creek Nature Reserve	IV
43	The Pinnacle Nature Reserve	IV
44	Tidbinbilla	II
45	Tuggeranong Hill Nature Reserve	IV
46	Urambi Hills Nature Reserve	IV
47	Wanniassa Hills Nature Reserve	IV
48	Woodstock Nature Reserve	IV
49	Unnamed reserve - Belconnen	IV
50	Unnamed reserve - Tuggeranong	IV


## SCHEDULE 2


### Jarramlee and West Macgregor Nature Reserve

(see s 3 (3))



**MAP : JARRAMLEE & WEST MACGREGOR NATURE RESERVE, BELCONNEN**

 Nature Reserve (Pc)

 Sealed Road

 Watercourse

 ACT/NSW border

Note: Numbers refer to block ID numbers

ACT Government Spatial Data from [ACTMapi.act.gov.au](http://ACTMapi.act.gov.au)

© Australian Capital Territory

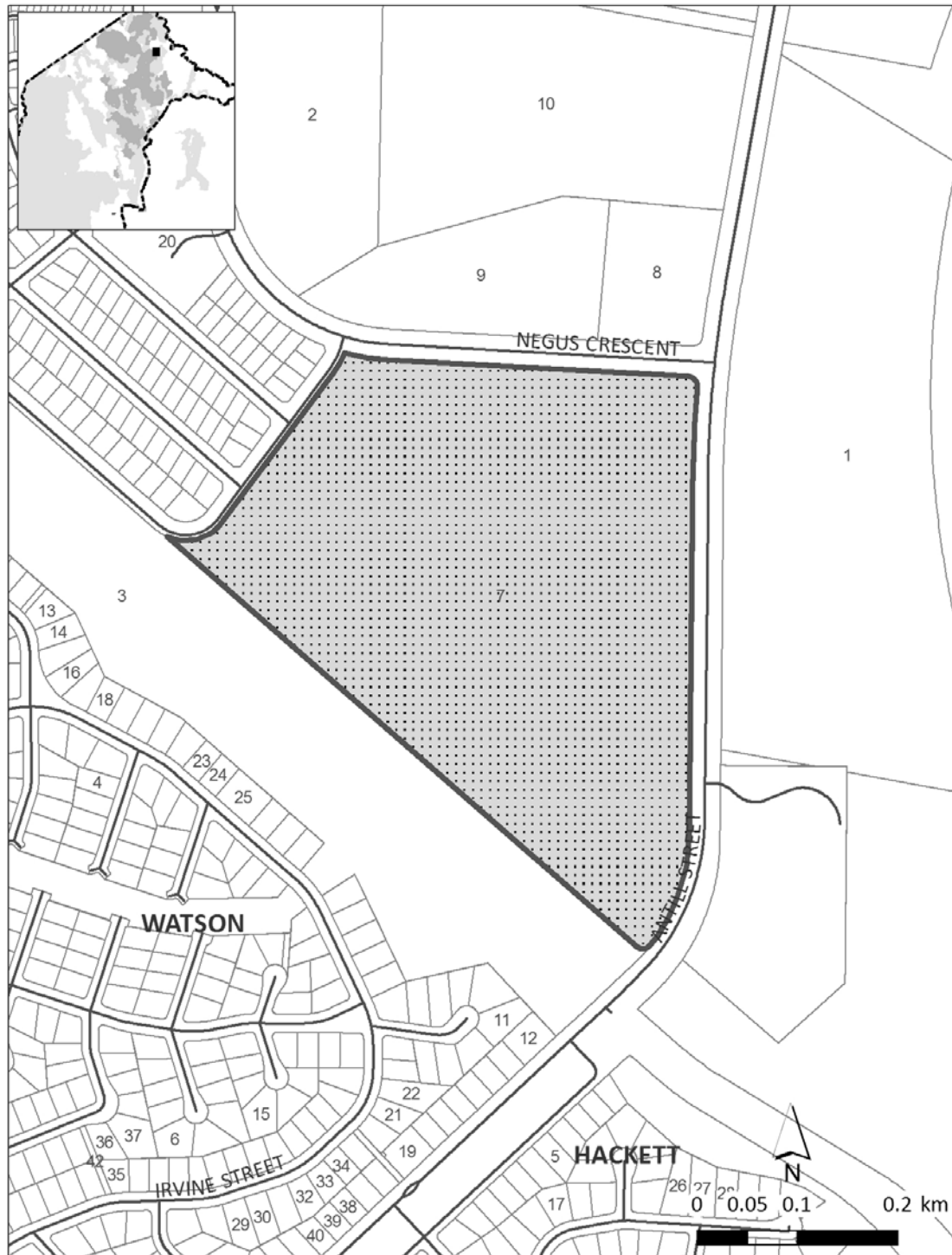


**ACT**  
Government

### SCHEDULE 3

Justice Robert Hope Park

(see s 3 (4))



MAP : JUSTICE ROBERT HOPE PARK, CANBERRA CENTRAL

Nature Reserve (Pc)      Sealed Road

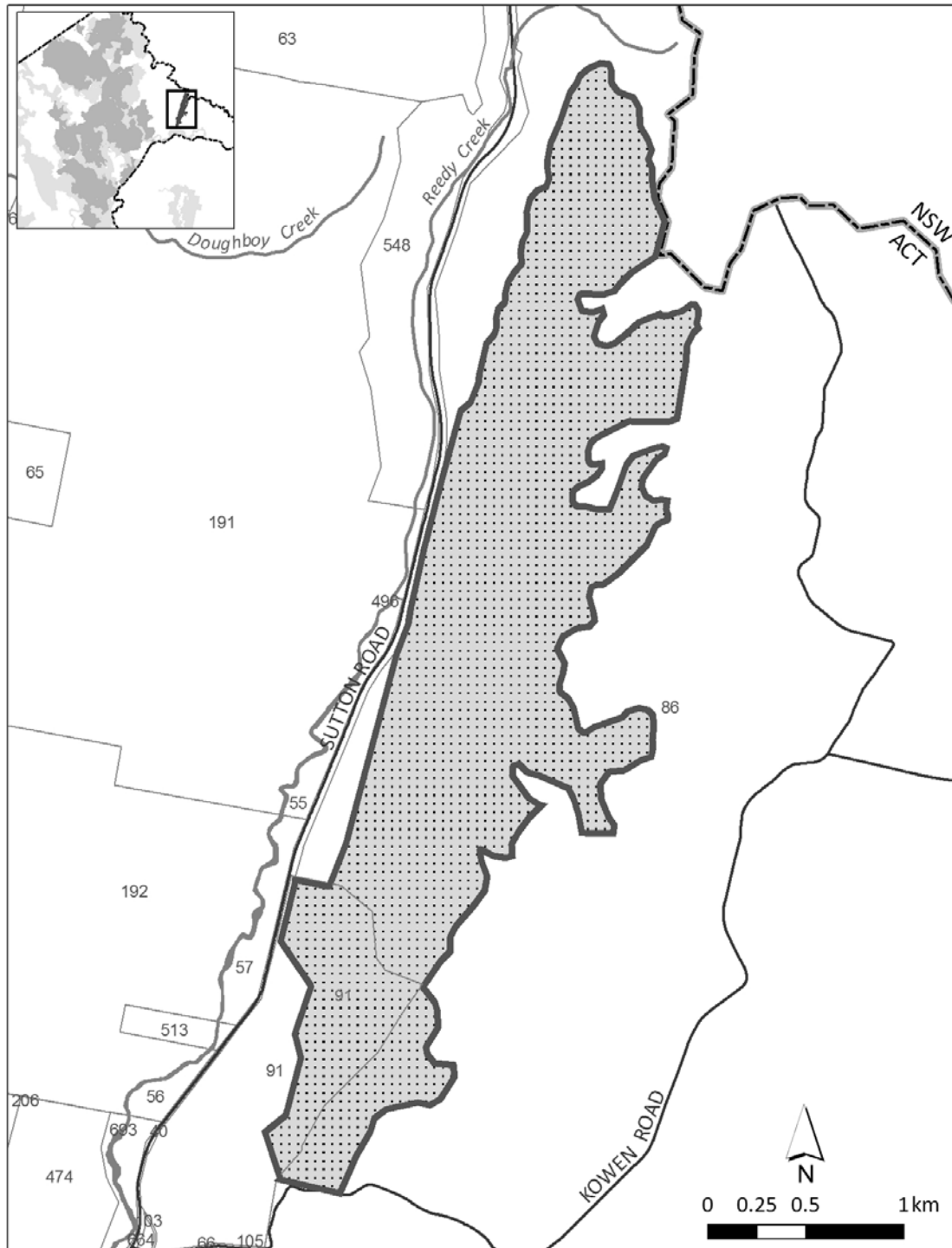
Note: Numbers refer to block ID numbers  
ACT Government Spatial Data from [ACTMapi.act.gov.au](http://ACTMapi.act.gov.au)  
© Australian Capital Territory







# SCHEDULE 4

## Kowen Escarpment Nature Reserve

(see s 3 (6))



**MAP : KOWEN ESCARPMENT NATURE RESERVE, KOWEN**

-  Nature Reserve (Pc)
-  ACT/NSW border
-  Watercourse
-  Sealed Road

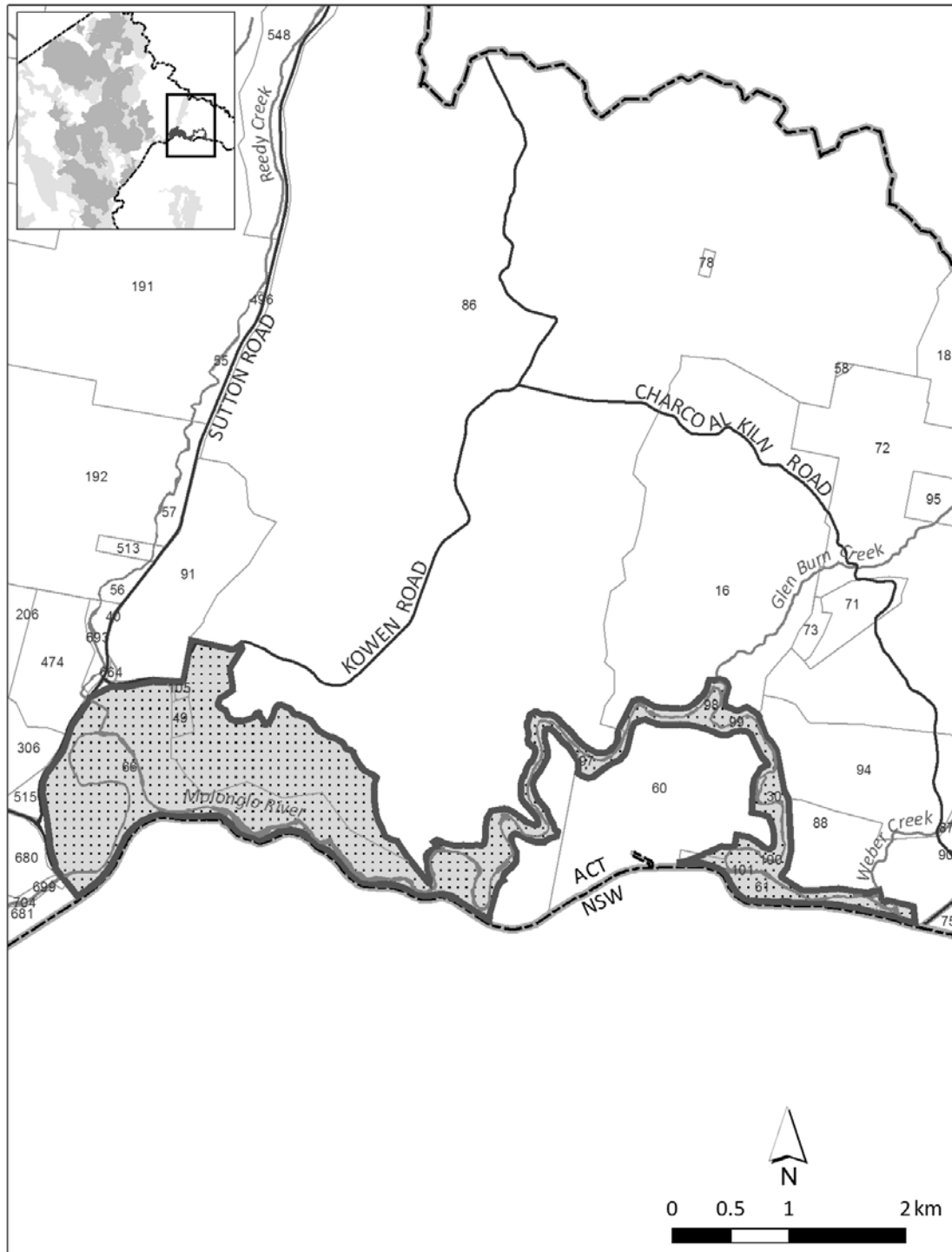
Note: Numbers refer to block ID numbers  
Interactive maps are available at [www.actmapi.act.gov.au](http://www.actmapi.act.gov.au)



# SCHEDULE 5

## Molonglo Gorge Nature Reserve

(see s 3 (7))



**MAP : MOLONGLO GORGE NATURE RESERVE, KOWEN**

- Nature Reserve (Pc)
- Sealed Road
- ACT/NSW border
- River / Creek

Note: Numbers refer to block ID numbers  
 Interactive maps are available at [www.actmapi.act.gov.au](http://www.actmapi.act.gov.au)

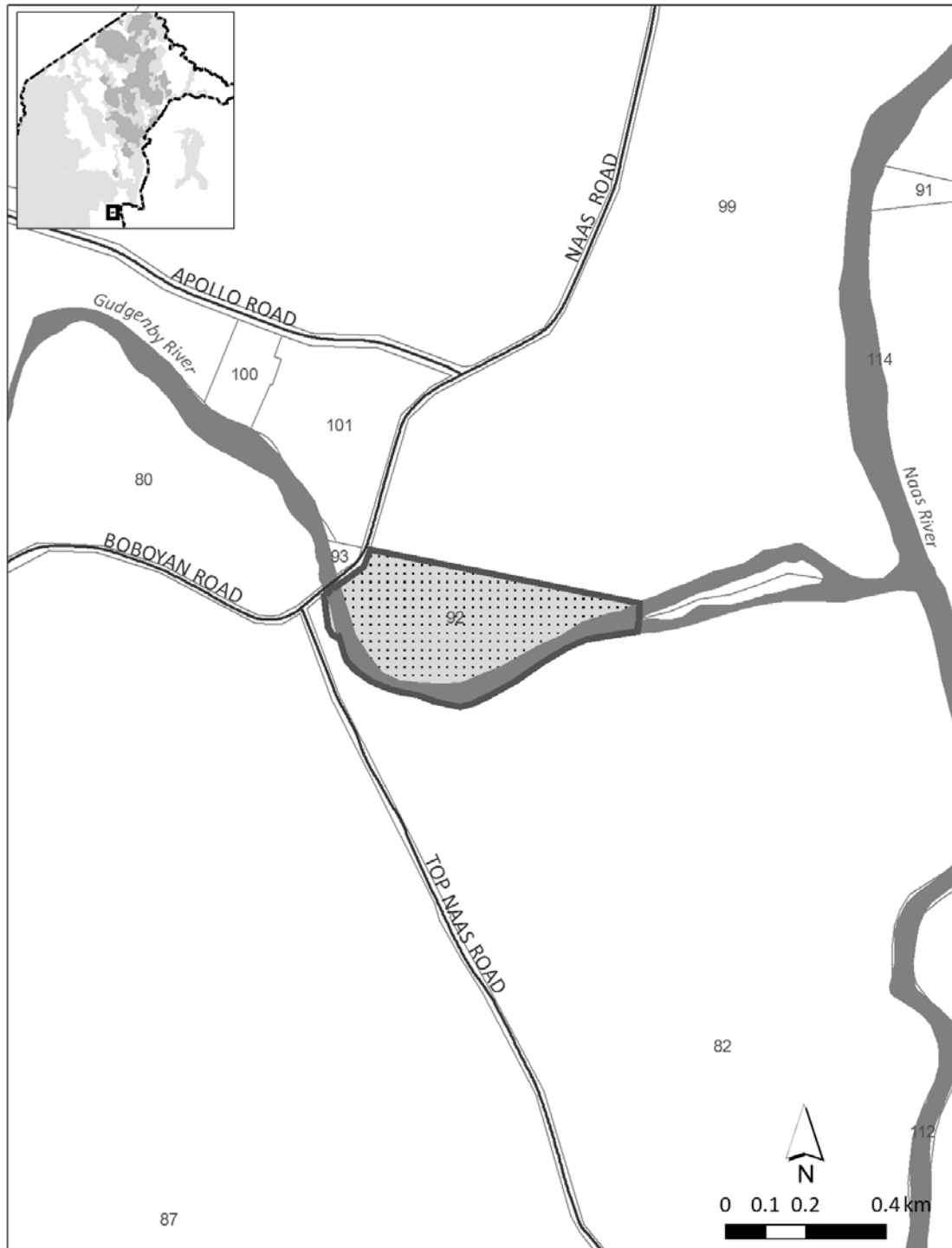







## SCHEDULE 6

### Namadgi National Park - Old Naas Travelling Stock Route

(see s 3 (8))



#### MAP : OLD NAAS TSR NATURE RESERVE, TENNENT

 Nature Reserve (Pc)       Sealed Road       Watercourse

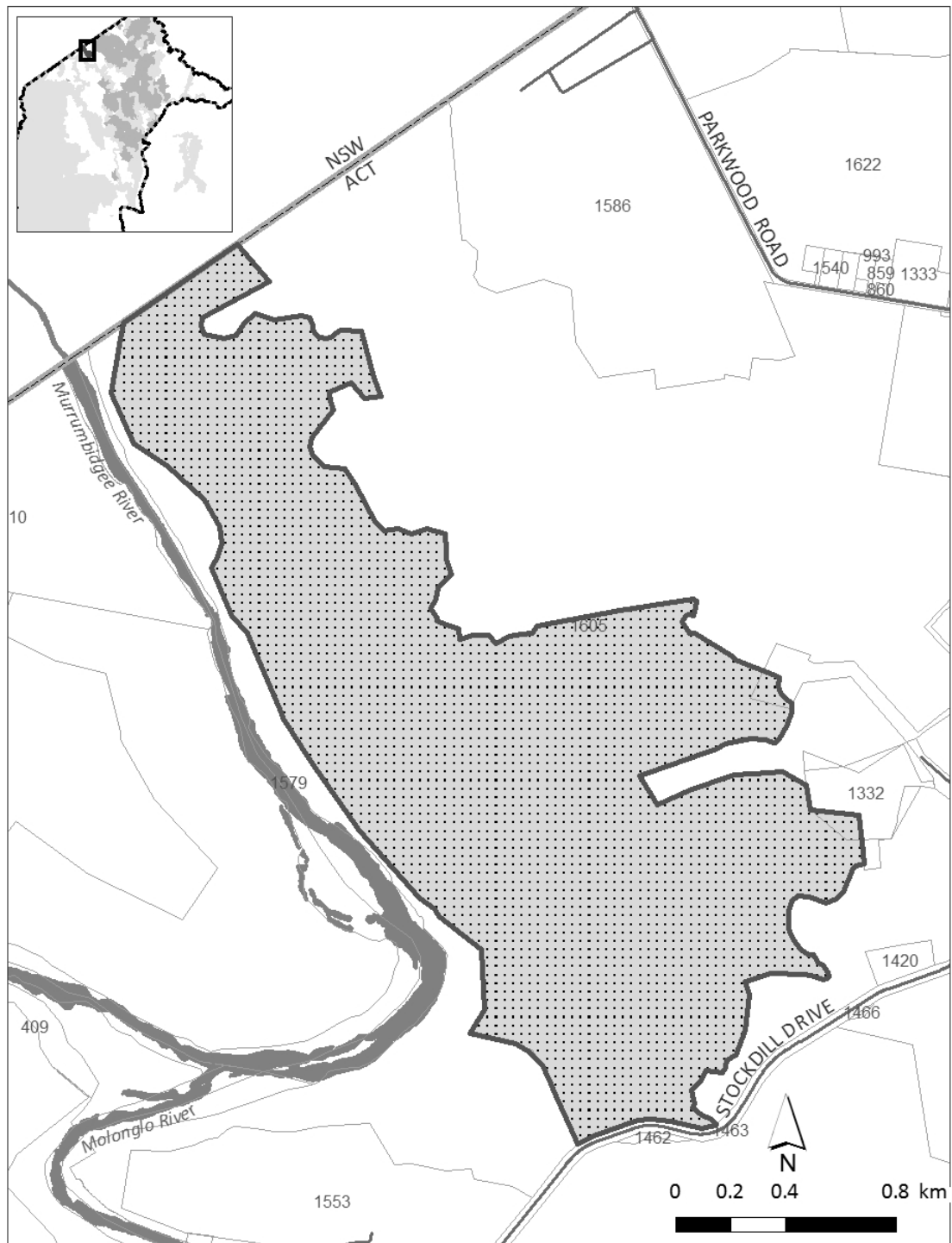
Note: Numbers refer to block ID numbers  
Interactive maps are available at [www.actmapi.act.gov.au](http://www.actmapi.act.gov.au)



## SCHEDULE 7

Unnamed reserve - Belconnen


(see s 3 (9))




### MAP : UNNAMED RESERVE, BELCONNEN

 Nature Reserve (Pc)

 Sealed Road

 Watercourse

 ACT/NSW border

Note: Numbers refer to block ID numbers

ACT Government Spatial Data from [ACTMapi.act.gov.au](http://ACTMapi.act.gov.au)

© Australian Capital Territory



