

Australian Capital Territory

# Nature Conservation (Closed Reserves – Total Fire Ban) Declaration 2018 (No 2)\*

Notifiable instrument NI2018–138

made under the

Nature Conservation Act 2014, s 259 (Conservator may close reserve)

---

## 1 Name of instrument

This instrument is the *Nature Conservation (Closed Reserves – Total Fire Ban Declaration 2018 (No 2)*.

## 2 Commencement

This instrument commences on the day it is signed.

Note: Section 259 (5) of the *Nature Conservation Act 2014* provides that a closed reserve declaration may commence on a day or at a time earlier than its notification date.

## 3 Declaration

I declare public access to the reserves specified in column 2 of schedule 1 is prohibited during the period specified in the corresponding entry in column 3 of schedule 1.

## 4 Expiry

This instrument expires on 18 March 2018.

Neil Cooper  
Delegate of the Conservator of Flora and Fauna  
17 March 2018

\*Name amended under Legislation Act, s 60

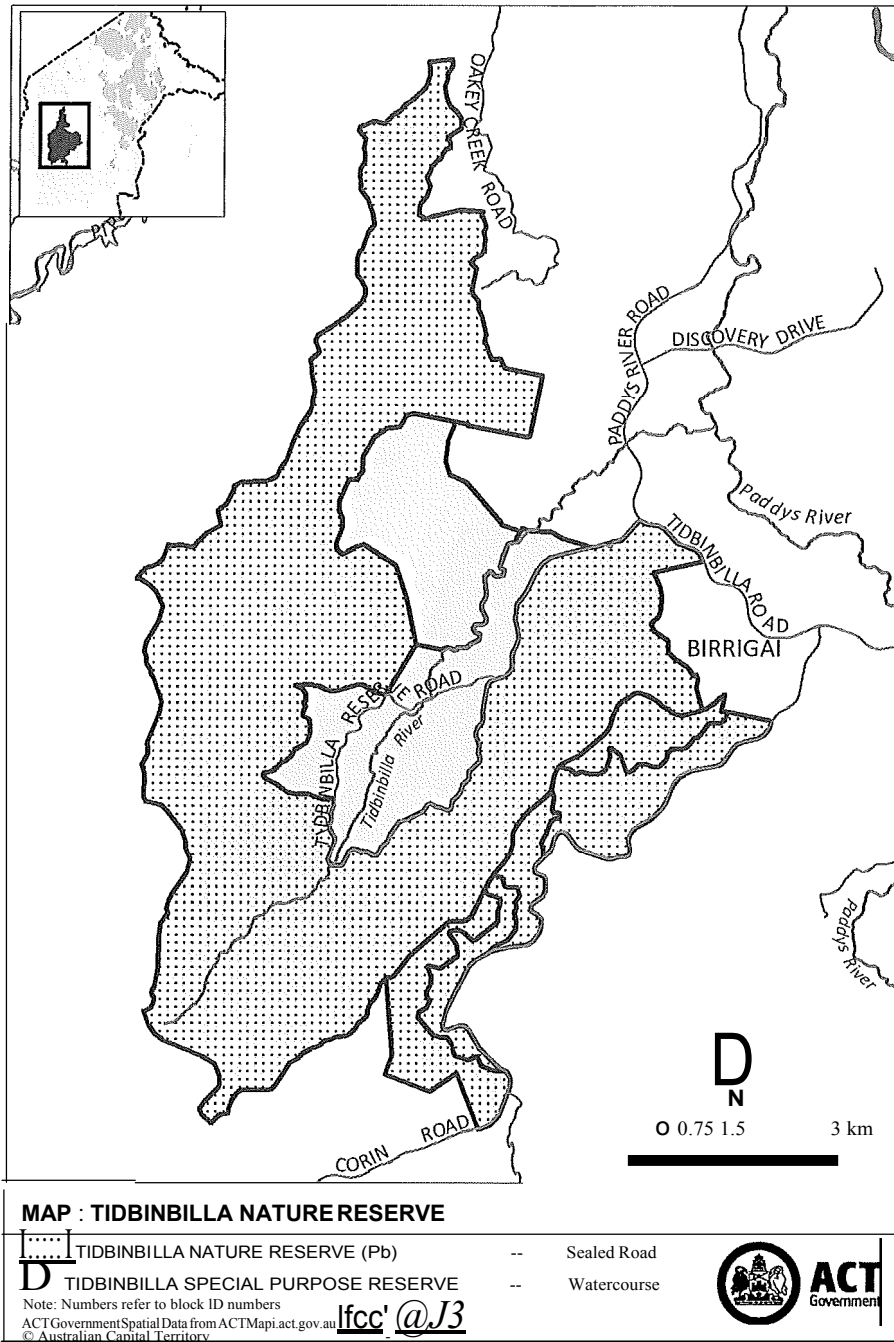
## Schedule 1      Closed reserves

(see s 3)

<b>column1 item</b>	<b>column 2 reserve</b>	<b>column 3 times when public access is prohibited</b>
1	The area identified in schedule 2 known as Tidbinbilla Nature Reserve	18 March 2018
2	The area identified in schedule 3 known as Lower Molonglo River Corridor	18 March 2018
3	The area identified in schedule 4 known as Molonglo Gorge Nature Reserve	18 March 2018
4	The area identified in schedule 5 known as Mulligans Flat Woodland Sanctuary	18 March 2018

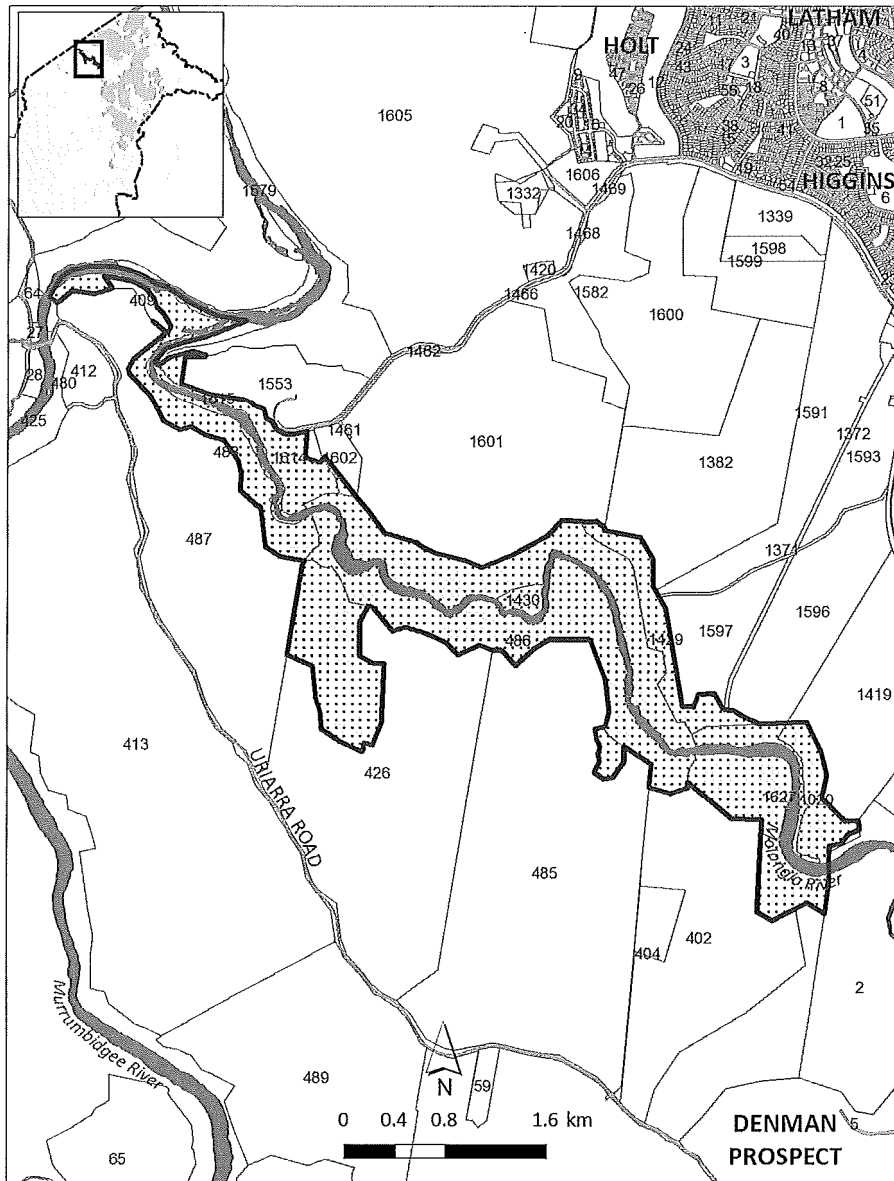
## Schedule 2 Tidbinbilla Nature Reserve

(see sch 1 item 1)



# Schedule 3 Lower Molonglo River Corridor

(see sch 1 item 2)



MAP : LOWER MOLONGLO RIVER CORRIDOR

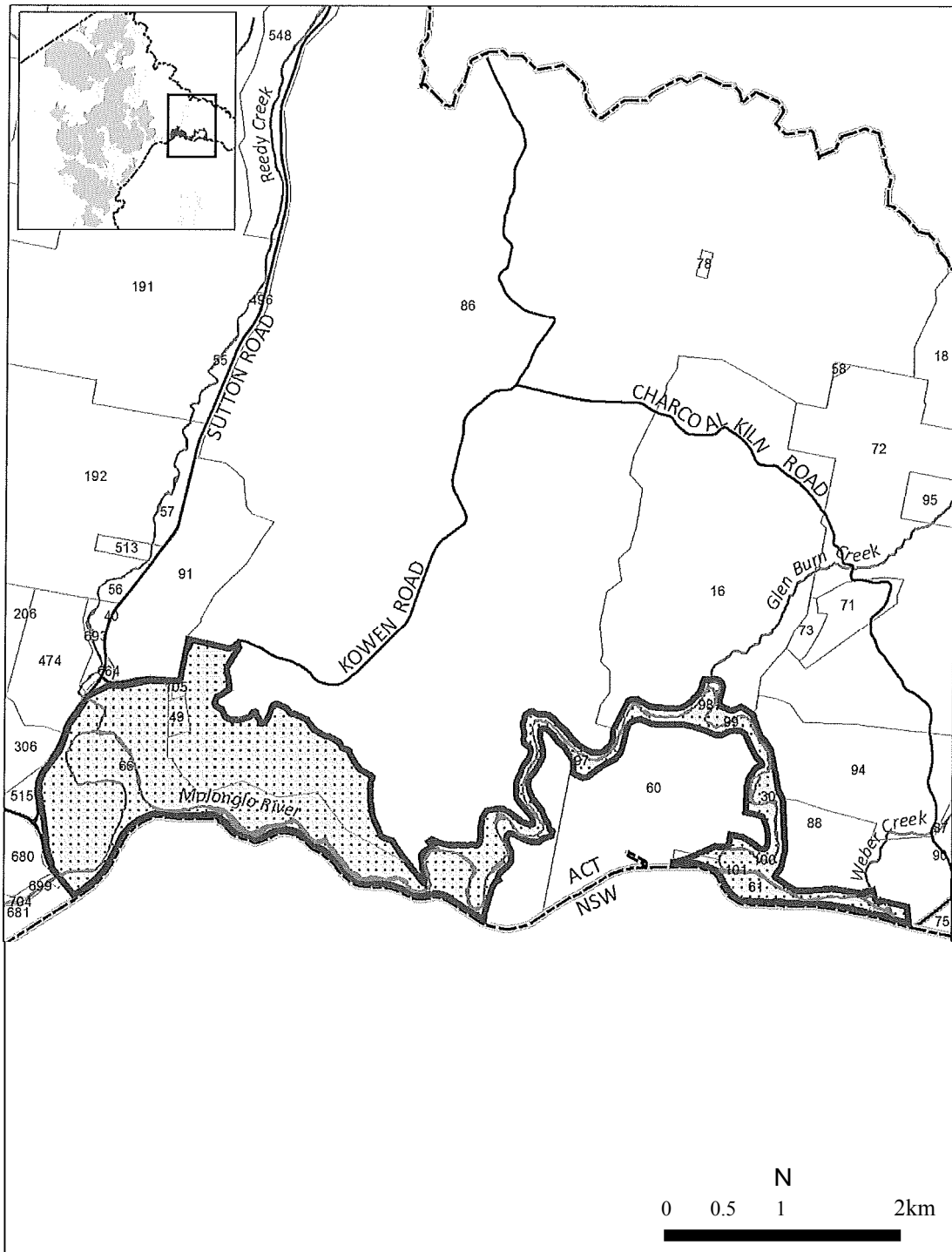
--- Nature Reserve (Pc)    - - - - Sealed Road    - - - - Watercourse

Note: Numbers refer to block ID numbers  
ACT Government Spatial Data from ACTMapi.act.gov.au  
© Australian Capital Territory



# Schedule 4 Molonglo Gorge Nature Reserve

(see sch 1 item 3)



**MAP : MOLONGLO GORGE NATURE RESERVE, KOWEN**

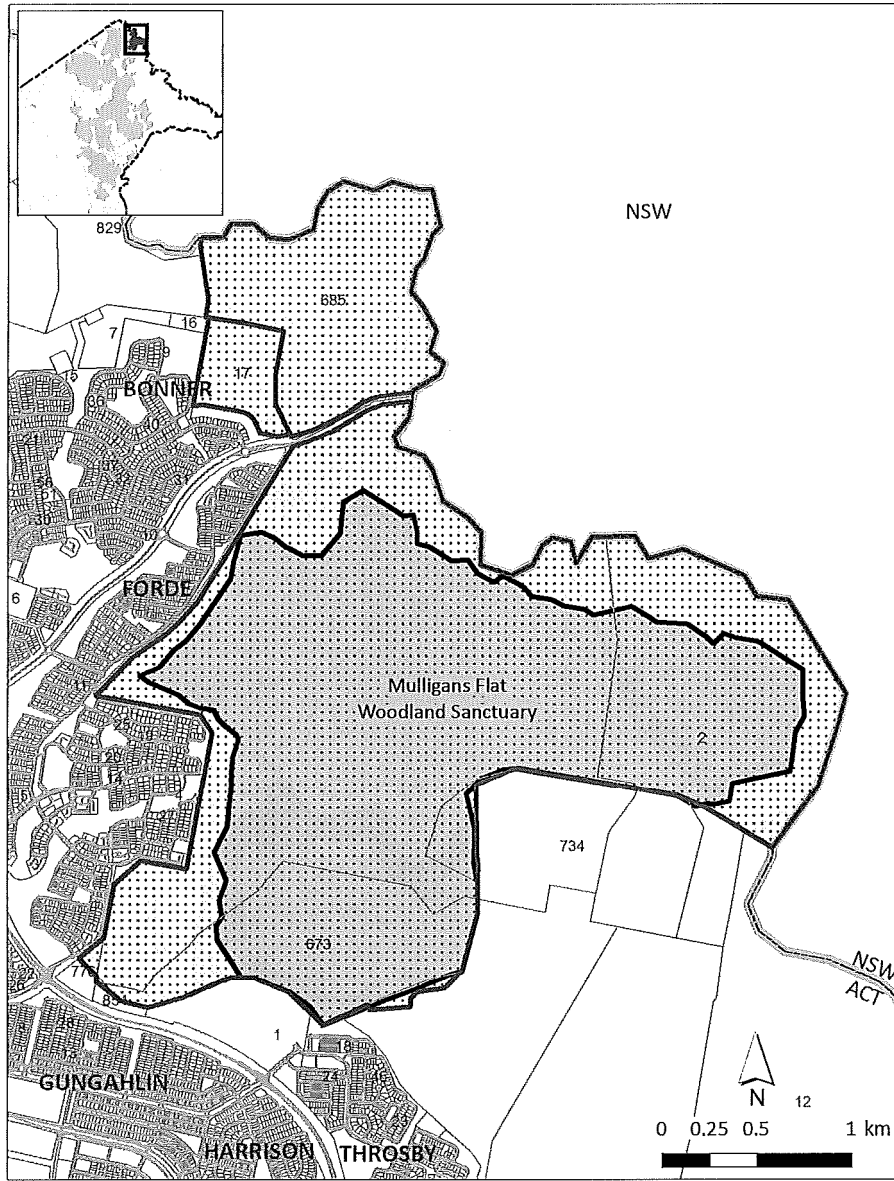
**D** Nature Reserve (Pc)      -- Sealed Road  
 ..... ACT/NSW border      River/ Creek

Note: Numbers refer to block ID numbers  
 Interactive maps are available at [www.actmapi.act.gov.au](http://www.actmapi.act.gov.au)



# Schedule 5 Mulligans Flat Woodland Sanctuary

(see sch 1 item 4)



MAP : MULLIGANS FLAT WOODLAND SANCTUARY

 Mulligans Flat Nature Reserve (Pc)
  Mulligans sanctuary fence -- - Sealed Road

Ec' 'fi.c3 ACT/NSW border  
 ACT Government Spatial Data from ACT.Mapi.act.gov.au

Note: Numbers refer to block ID numbers

© Australian Capital Territory

