

Nature Conservation (Closed Reserves—Total Fire Ban) Declaration 2019 (No 7)*

Notifiable instrument NI2019–754

made under the

Nature Conservation Act 2014, s 259 (Conservator may close reserve)

1 Name of instrument

This instrument is the *Nature Conservation (Closed Reserves—Total Fire Ban) Declaration 2019 (No 7)*.

2 Commencement

This instrument commences on the day it is signed.

Note: Section 259 (5) of the *Nature Conservation Act 2014* provides that a closed reserve declaration may commence on a day or at a time earlier than its notification date.

3 Declaration

I declare public access to the reserves specified in column 2 of schedule 1 is prohibited during the period specified in the corresponding entry in column 3 of schedule 1.

4 Expiry

This instrument expires on 30 November 2019

Scott Farquhar
Delegate of the Conservator of Flora and Fauna

29 November 2019

*Name amended under Legislation Act, s 60

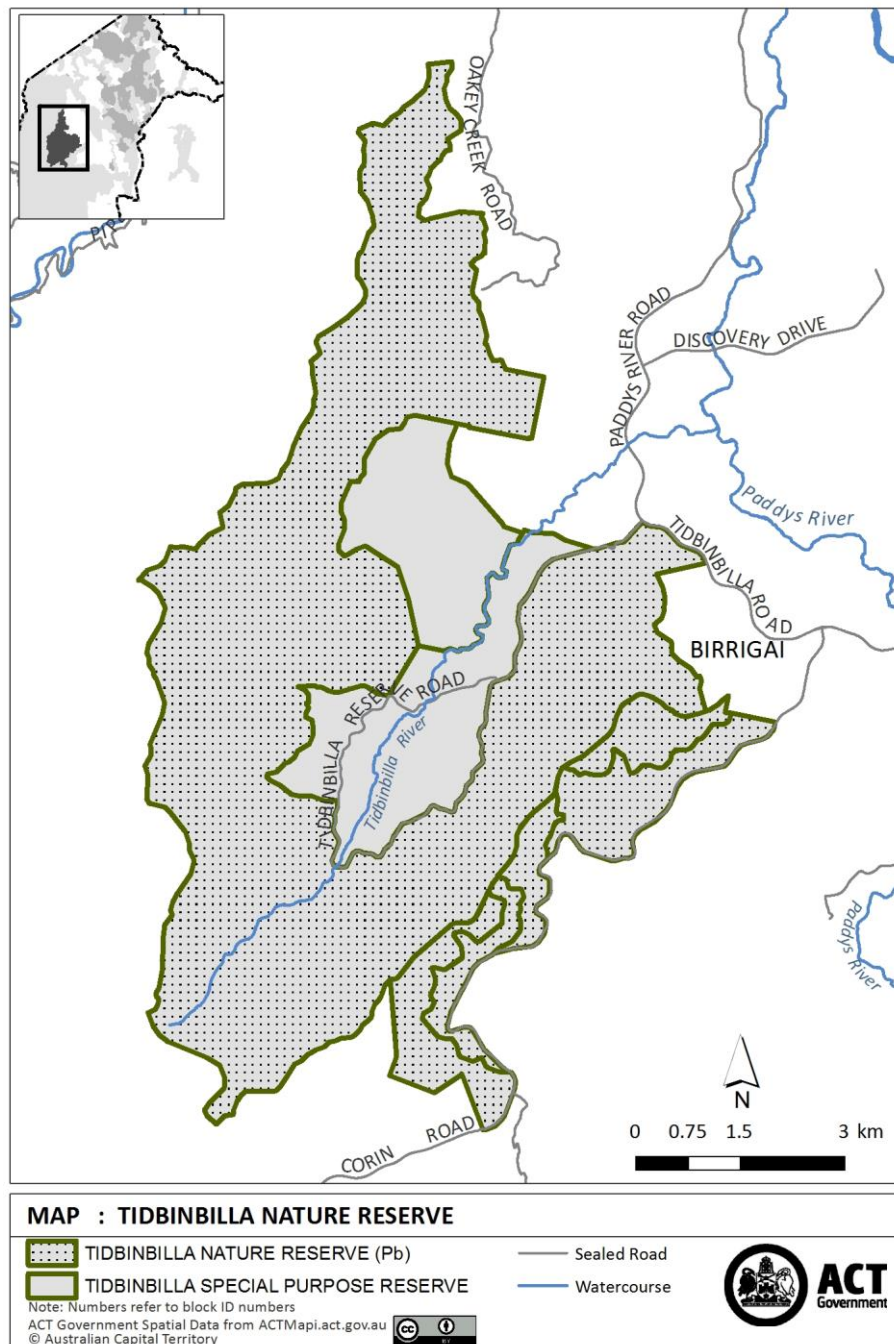
Schedule 1 Closed reserves

(see s 3)

column1 item	column 2 reserve	column 3 times when public access is prohibited
1	The area identified in schedule 2 known as Tidbinbilla Nature Reserve	29 November 2019
2	The area identified in schedule 3 known as Lower Molonglo River Corridor	29 November 2019
3	The area identified in schedule 4 known as Molonglo Gorge Nature Reserve	29 November 2019
4	The area identified in schedule 5 known as Mulligans Flat Woodland Sanctuary	29 November 2019

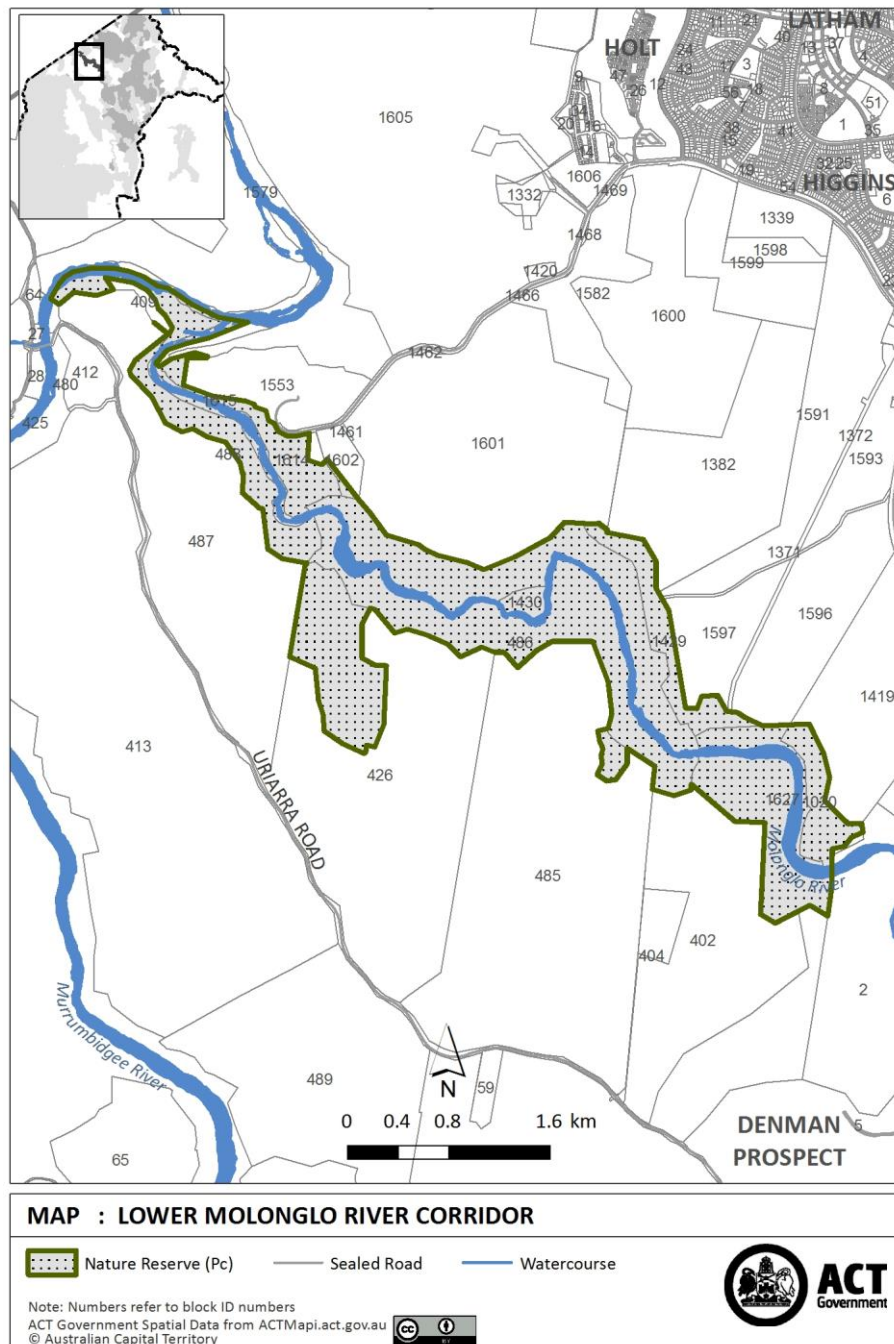
Schedule 2 Tidbinbilla Nature Reserve

(see sch 1 item 1)



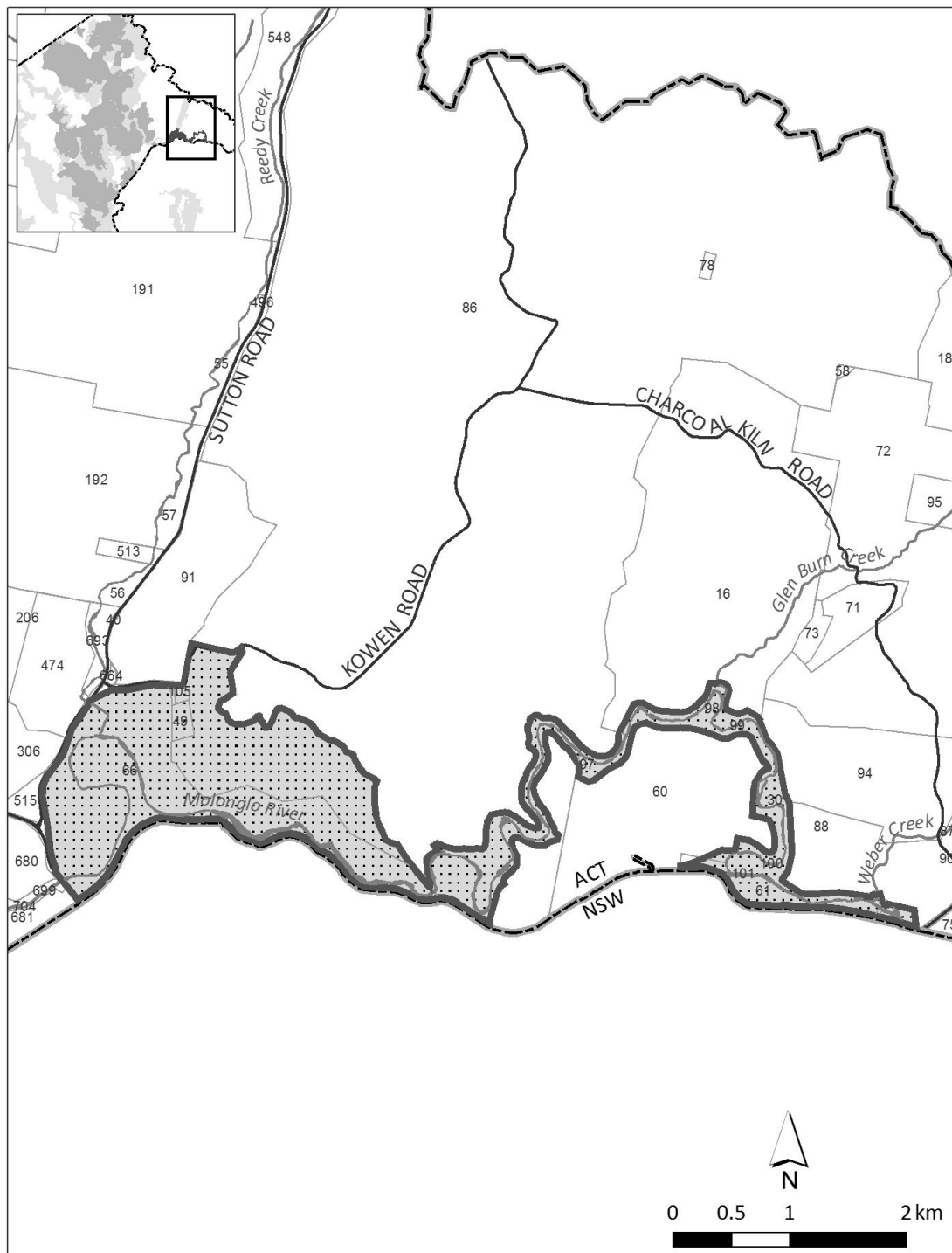
Schedule 3 Lower Molonglo River Corridor

(see sch 1 item 2)



Schedule 4 Molonglo Gorge Nature Reserve

(see sch 1 item 3)



MAP : MOLONGLO GORGE NATURE RESERVE, KOWEN

- Nature Reserve (Pc)
- Sealed Road
- ACT/NSW border
- River / Creek

Note: Numbers refer to block ID numbers

Interactive maps are available at www.actmap1.act.gov.au



Schedule 5 Mulligans Flat Woodland Sanctuary

(see sch 1 item 4)

