

Australian Capital Territory

Nature Conservation (Closed Reserves) Declaration 2020 (No 4)

Notifiable instrument NI2020–35

made under the

Nature Conservation Act 2014, s 259 (Conservator may close reserve)

1 Name of instrument

This instrument is the *Nature Conservation (Closed Reserves) Declaration 2020 (No 4)*.

2 Commencement

This instrument commences on 21 January 2020.

3 Declaration

I declare public access to the reserves specified in column 2 of schedule 1 is prohibited.

4 Expiry

This instrument expires on 28 January 2020.

Ian Walker
Conservator of Flora and Fauna
17 January 2020

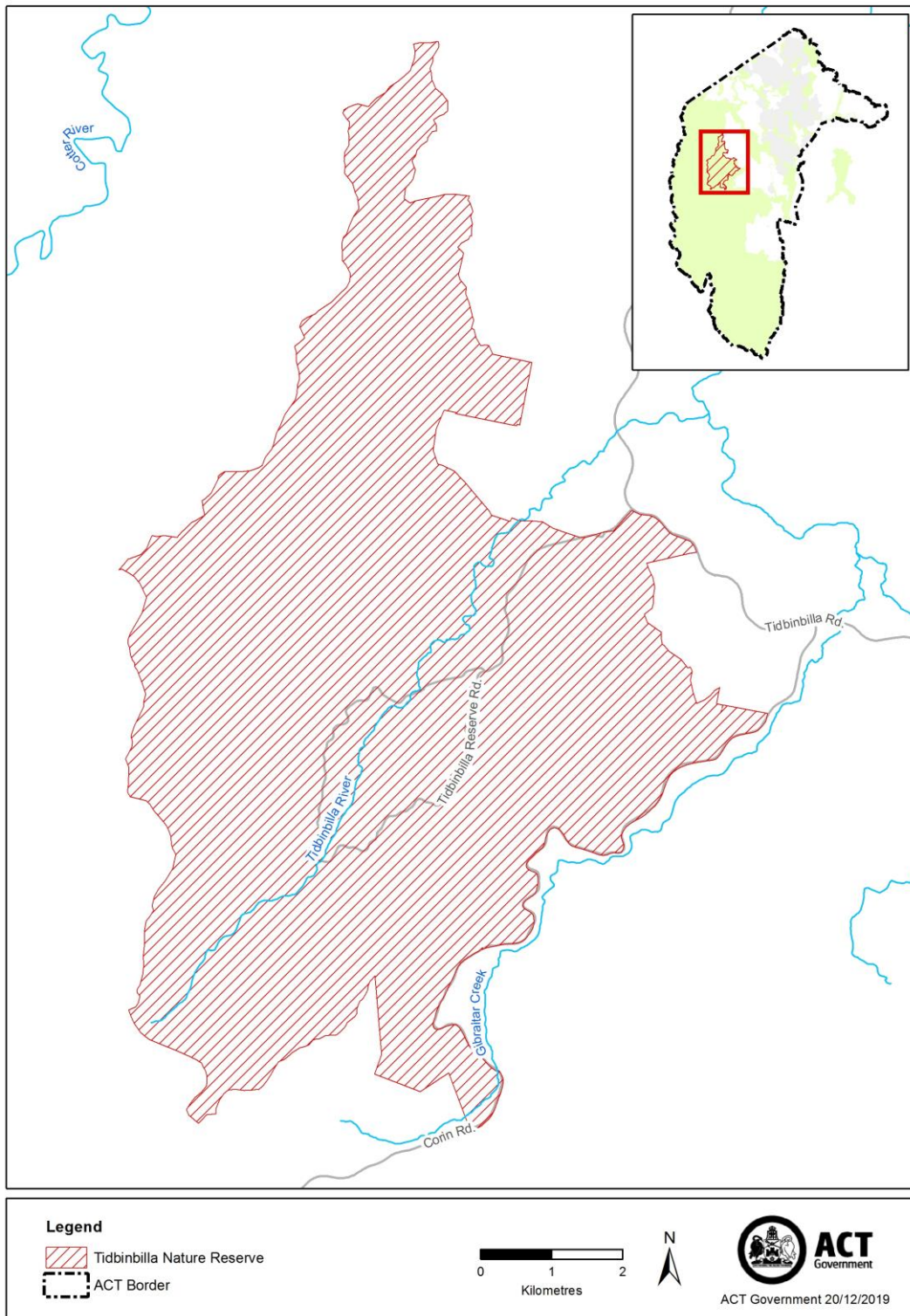
Schedule 1 Closed reserves

(see s 3)

column 1 item	column 2 reserve
1	The area identified in schedule 2 known as Tidbinbilla Nature Reserve
2	The area identified in schedule 3 known as Lower Molonglo River Corridor
3	The area identified in schedule 4 known as Molonglo Gorge Nature Reserve
4	The area identified in schedule 5 known as Namadgi National Park
5	The area identified in schedule 6 known as Lower Cotter Catchment
6	The area identified in schedule 7 known as Bullen Range Nature Reserve, west of the Murrumbidgee River
7	The area identified in schedule 8 known as Stony Creek Nature Reserve, west of the Murrumbidgee River
8	The area identified in schedule 9 known as Sherwood Forest Special Purpose Reserve

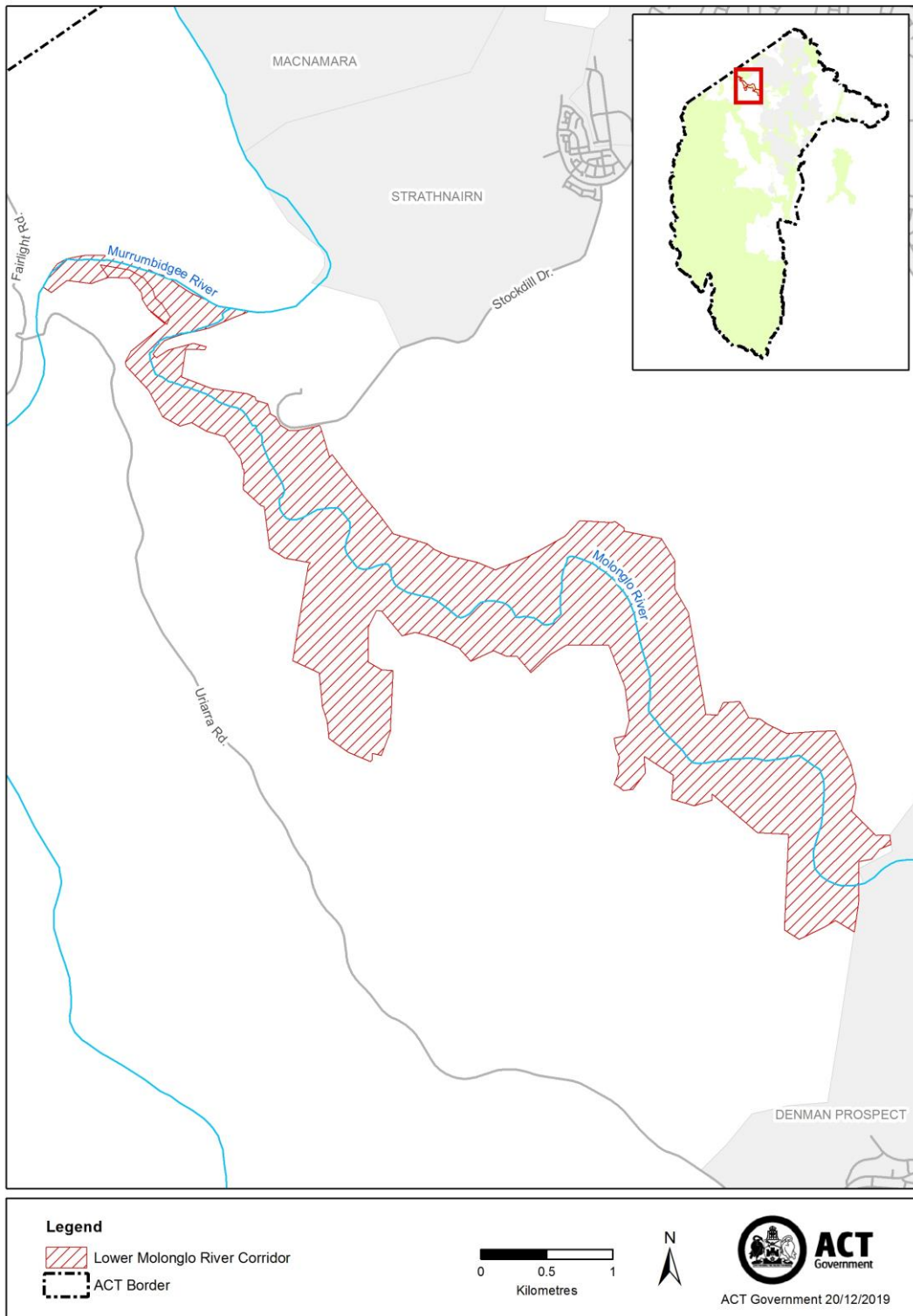
Schedule 2 Tidbinbilla Nature Reserve

(see sch 1 item 1)



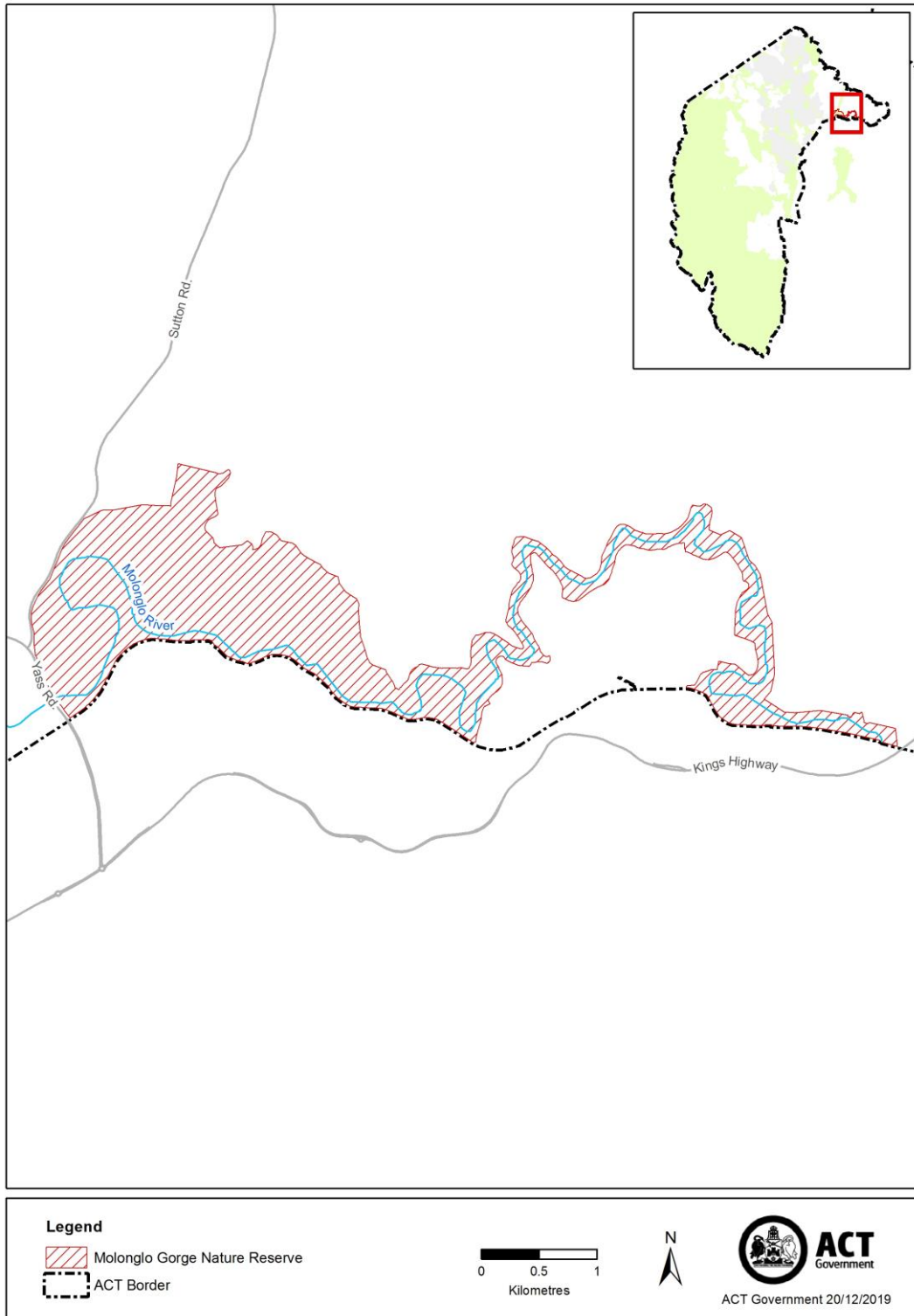
Schedule 3 Lower Molonglo River Corridor

(see sch 1 item 2)



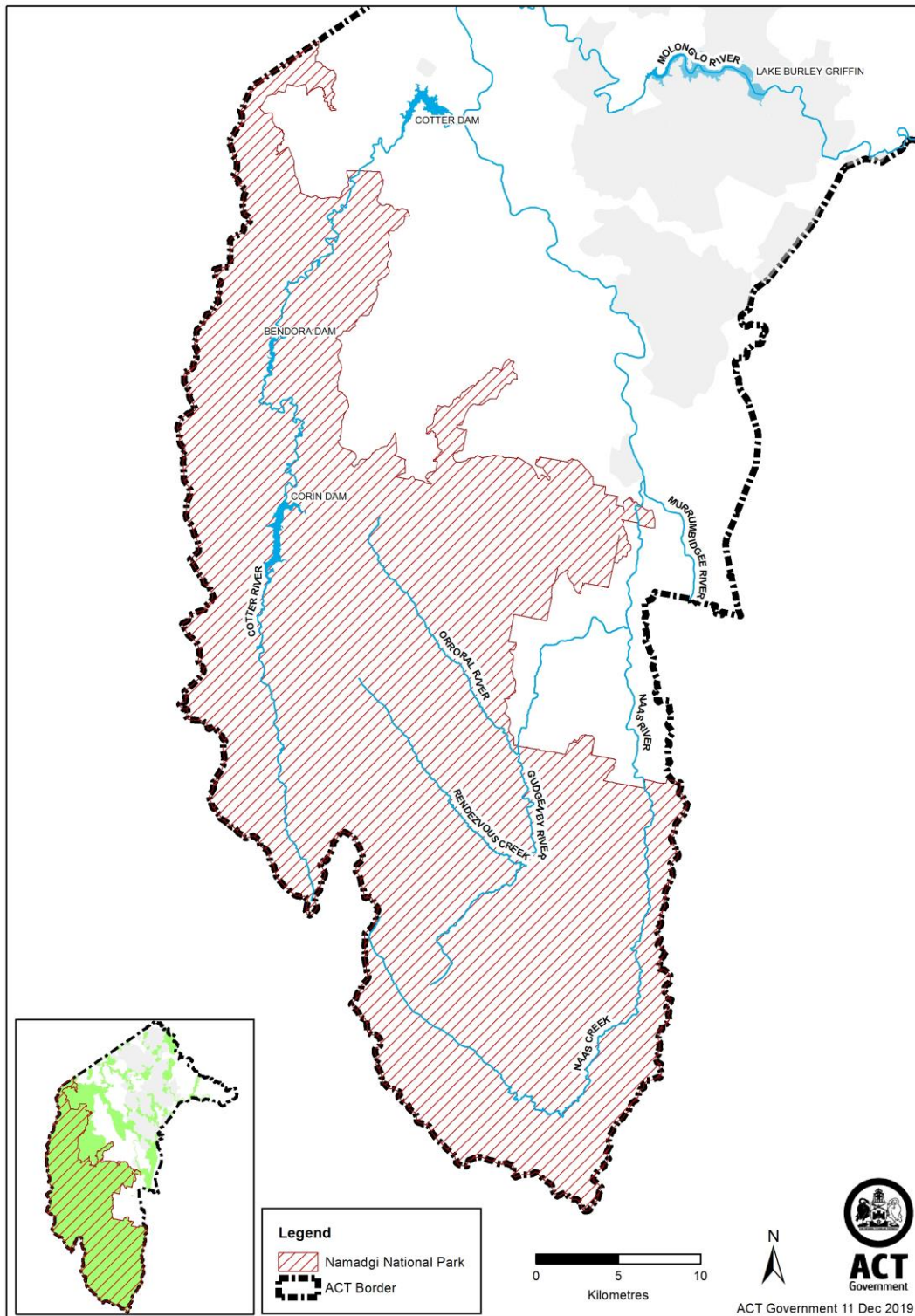
Schedule 4 Molonglo Gorge Nature Reserve

(see sch 1 item 3)



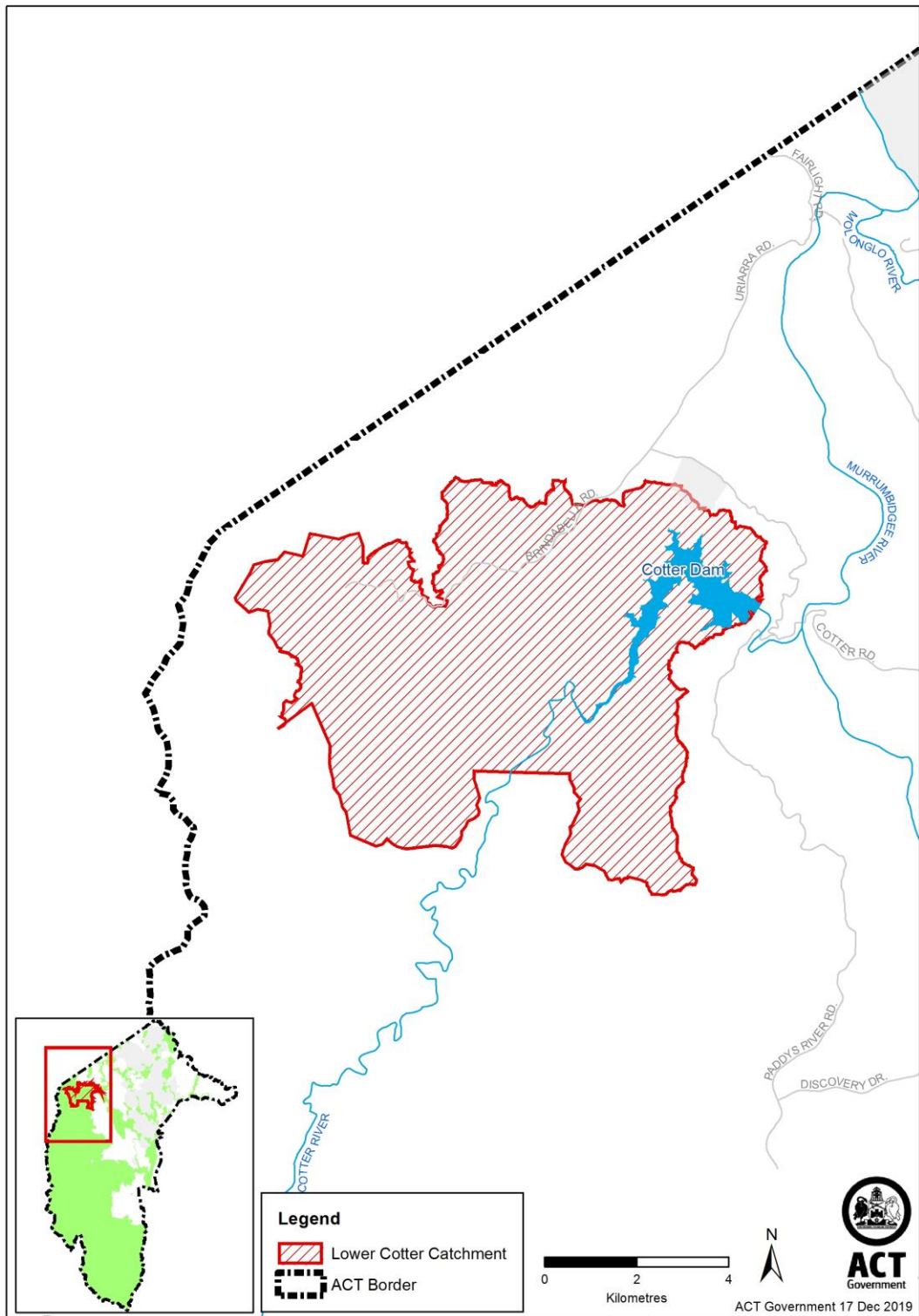
Schedule 5 Namadgi National Park

(see sch 1 item 4)



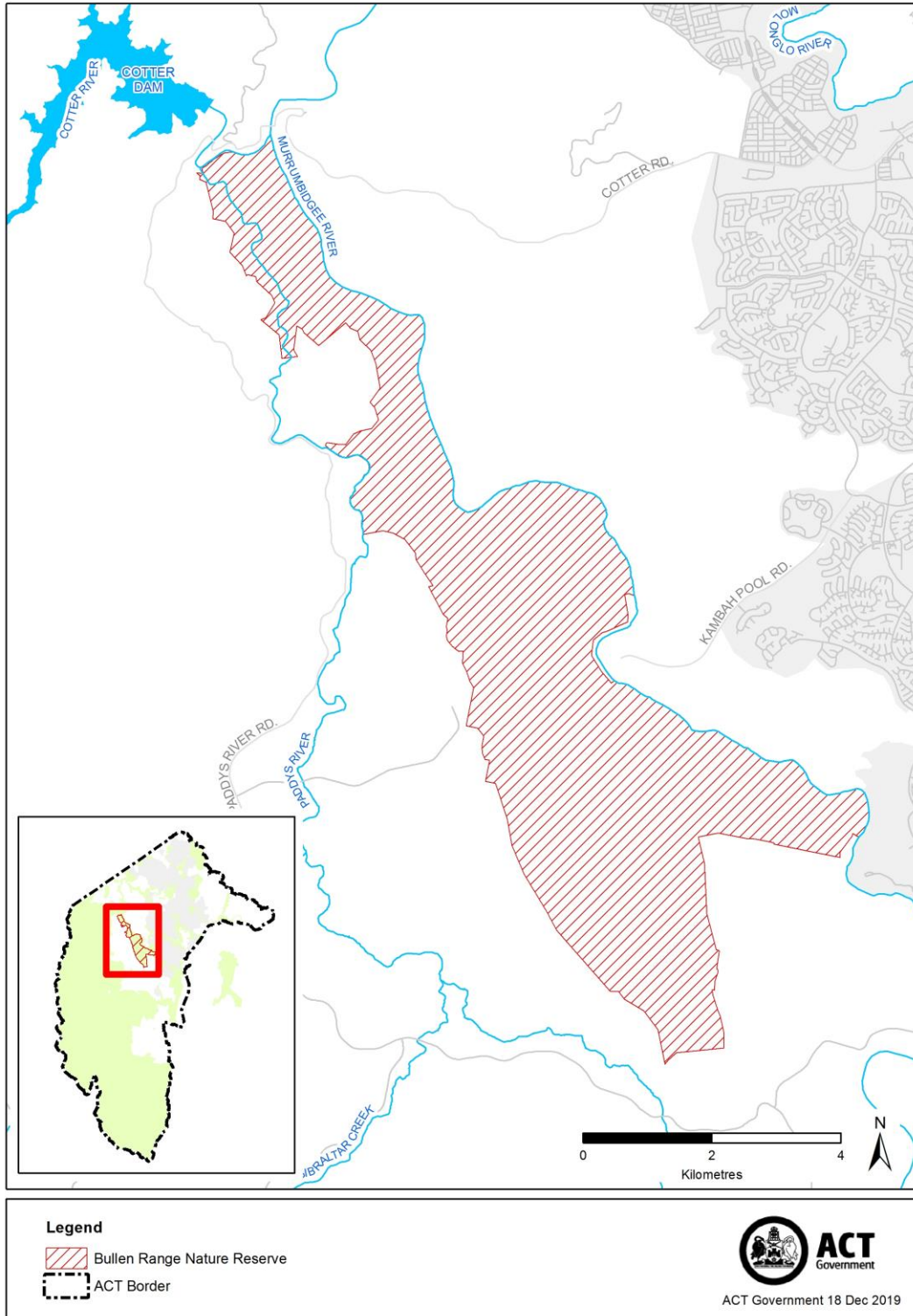
Schedule 6 Lower Cotter Catchment

(see sch 1 item 5)



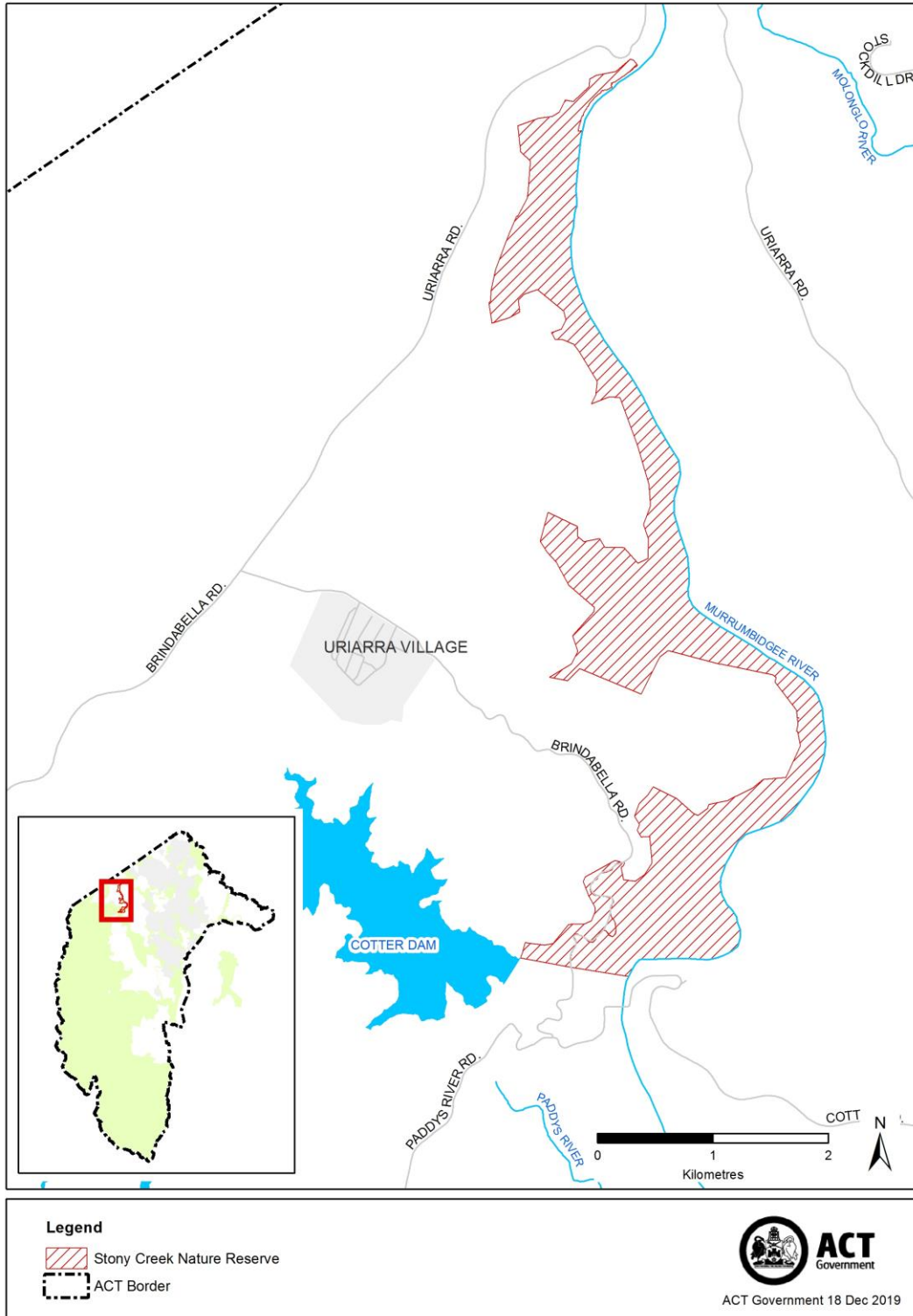
Schedule 7 Bullen Range Nature Reserve, west of the Murrumbidgee River

(see sch 1 item 8)



Schedule 8 Stony Creek Nature Reserve, west of the Murrumbidgee River

(see sch 1 item 9)



Schedule 9 Sherwood Forest Special Purpose Reserve

(see sch 1 item 8)

