

Australian Capital Territory

Emergencies (State of Alert) Declaration Amendment 2020 (No 1)

Notifiable Instrument NI2020–36

made under the

Emergencies Act 2004, s 151 (Declaration of state of alert); Legislation Act 2001, s 46

1. Name of Instrument

This instrument is the *Emergencies (State of Alert) Declaration Amendment 2020 (No 1)*.

2. Commencement

This instrument commences immediately.

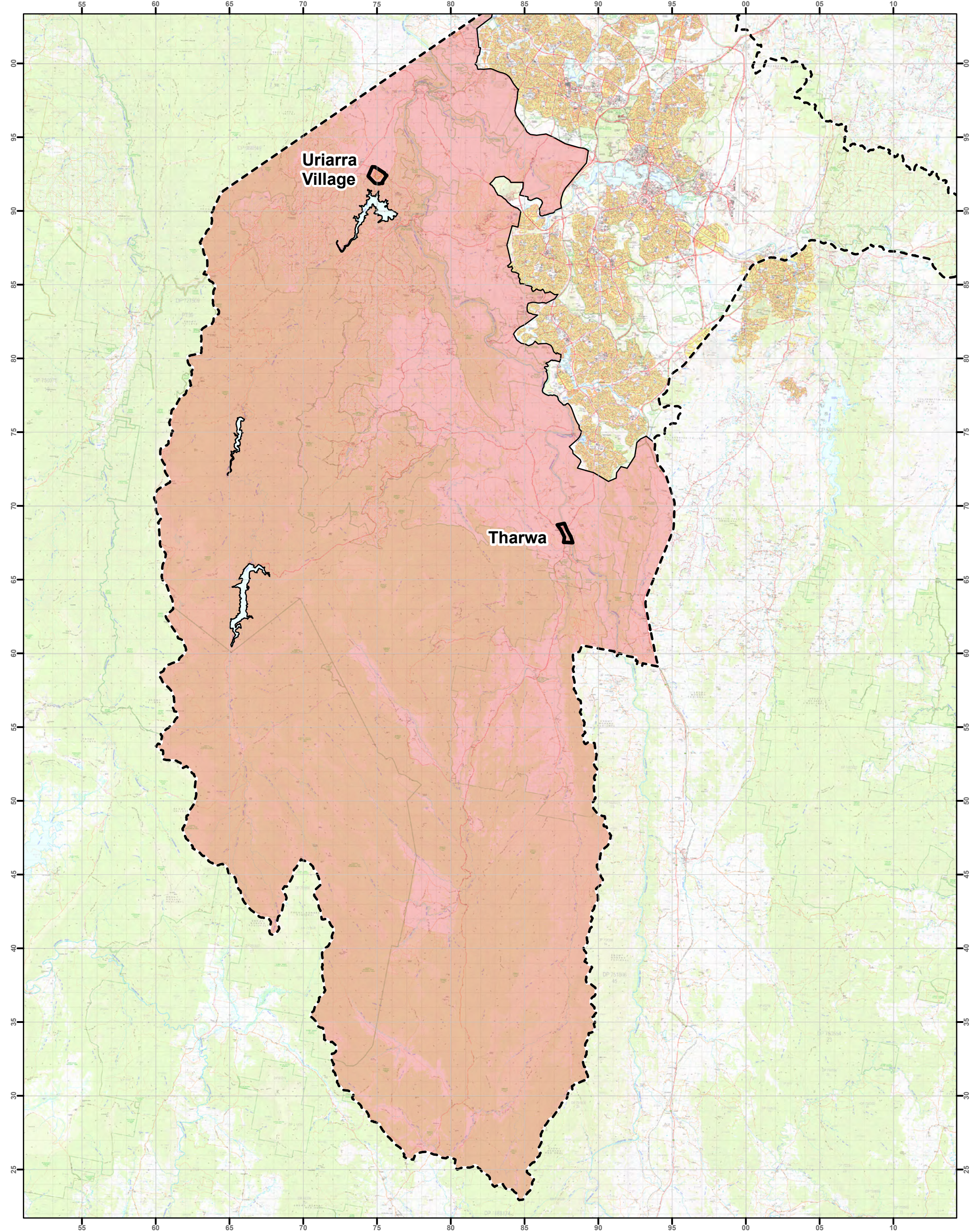
3. Amendment of Declaration



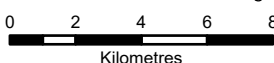



Remaining satisfied an emergency is likely to happen and the Chief Minister has not declared a state of emergency exists in relation to the emergency, I **AMEND** the declaration of a state of alert made by me pursuant to s 151 of the *Emergencies Act 2004* by instrument *Emergencies (State of Alert) Declaration 2020 (No 1)* on 2 January 2020 so that the state of alert exists in relation to that part of the Australian Capital Territory delineated by the red coloured shading on the map attached as schedule 1 to this instrument.

Mick Gentleman MLA
Minister for Police and Emergency Services

Date: 20 January 2020

Time: 8:21am



<div></div> <div>REVISED GEOGRAPHIC BOUNDARY FOR APPLICATION OF STATE OF ALERT</div>	<div>WARNING INFORMATION</div> <p>Data Supplied by various stakeholders under ANZLIC* Guidelines.</p> <p>The information contained herein has been provided in good faith. Effort has been made to ensure its accuracy and completeness.</p> <p>The Stakeholders take no responsibility for errors or omission nor any loss or damage that may result from the use of this information.</p> <p>*Australian New Zealand Land Information Council.</p>	<div>SCALE</div> <p>Scale 1 : 230,000 when printed @ A3</p> <div></div> <div>PRODUCTION INFORMATION</div> <p>Map Produced by ESA Spatial Services Map Projection: MGA Zone 55 (GDA94) Date & Time Printed: 19/01/2020 17:35hrs</p>	<div>LEGEND</div> <div> State_Of_Alert</div> <div> ACT_Border</div>
--	---	---	--

File Path: T:\GIS\GIS_Ops\RURAL FIRE SERVICE\WILDFIRES\2020\20200116_State_of_alert_map\ACT State of Alert Map.aprx

Authorised by the ACT Parliamentary Counsel—also accessible at www.legislation.act.gov.au