

Australian Capital Territory

Emergencies (State of Alert) Declaration 2020 (No 3)

Notifiable Instrument NI2020–71

made under the

Emergencies Act 2004, s 151 (Declaration of state of alert)

1. Name of Instrument

This instrument is the *Emergencies (State of Alert) Declaration 2020 (No 3)*.

2. Commencement

This instrument commences immediately.

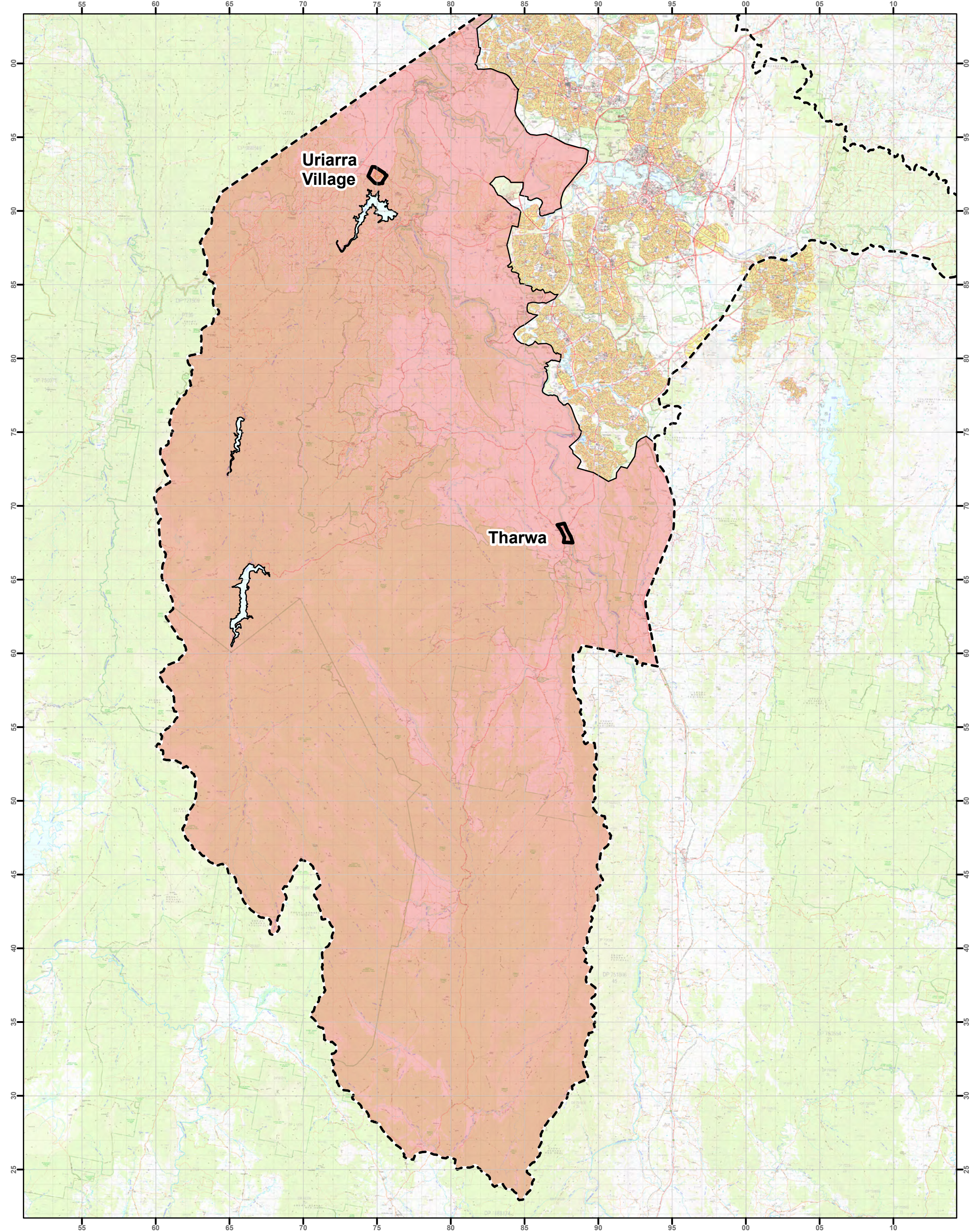
3. Declaration



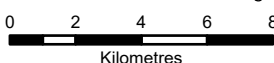



Pursuant to s 151 of the *Emergencies Act 2004* being satisfied an emergency is likely to happen and the Chief Minister has not declared a state of emergency, I **DECLARE** that a state of alert exist to that part of the Australian Capital Territory delineated by the red coloured shading on the map attached as Schedule 1 to this instrument.

Mick Gentleman MLA
Minister for Police and Emergency Services

Date: 02/02/2020

Time: 16:25



<div><div>ACT Government</div></div> <div>REVISED GEOGRAPHIC BOUNDARY FOR APPLICATION OF STATE OF ALERT</div>	<div>WARNING INFORMATION</div> <p>Data Supplied by various stakeholders under ANZLIC* Guidelines.</p> <p>The information contained herein has been provided in good faith. Effort has been made to ensure its accuracy and completeness.</p> <p>The Stakeholders take no responsibility for errors or omission nor any loss or damage that may result from the use of this information.</p> <p>*Australian New Zealand Land Information Council.</p>	<div>SCALE</div> <div>Scale 1 : 230,000 when printed @ A3</div> <div></div> <div>PRODUCTION INFORMATION</div> <div>Map Produced by ESA Spatial Services Map Projection: MGA Zone 55 (GDA94) Date & Time Printed: 19/01/2020 17:35hrs</div>	<div>LEGEND</div> <div> State_Of_Alert</div> <div> ACT_Border</div>
---	---	---	--

File Path: T:\GIS\GIS_Ops\RURAL FIRE SERVICE\WILDFIRES\2020\20200116_State_of_alert_map\ACT State of Alert Map.aprx

Authorised by the ACT Parliamentary Counsel—also accessible at www.legislation.act.gov.au