

Australian Capital Territory

Nature Conservation (Closed Reserves) Declaration 2021 (No 1)

Notifiable instrument NI2021–185

made under the

Nature Conservation Act 2014, s 259 (Conservator may close reserve)

1 Name of instrument

This instrument is the *Nature Conservation (Closed Reserves) Declaration 2021 (No 1)*.

2 Commencement

This instrument commences on the day that it is signed.

3 Declaration

I declare public access to the reserves specified in column 2 of schedule 1 is prohibited.

4 Exceptions

- (1) Section 3 does not apply to a conservation officer exercising a function under the Act within the closed reserves.
- (2) Section 3 does not apply to Boboyan Road.

Note Boboyan Road may be subject to closure under other legislation.

Ian Walker
Conservator of Flora and Fauna
24 March 2021

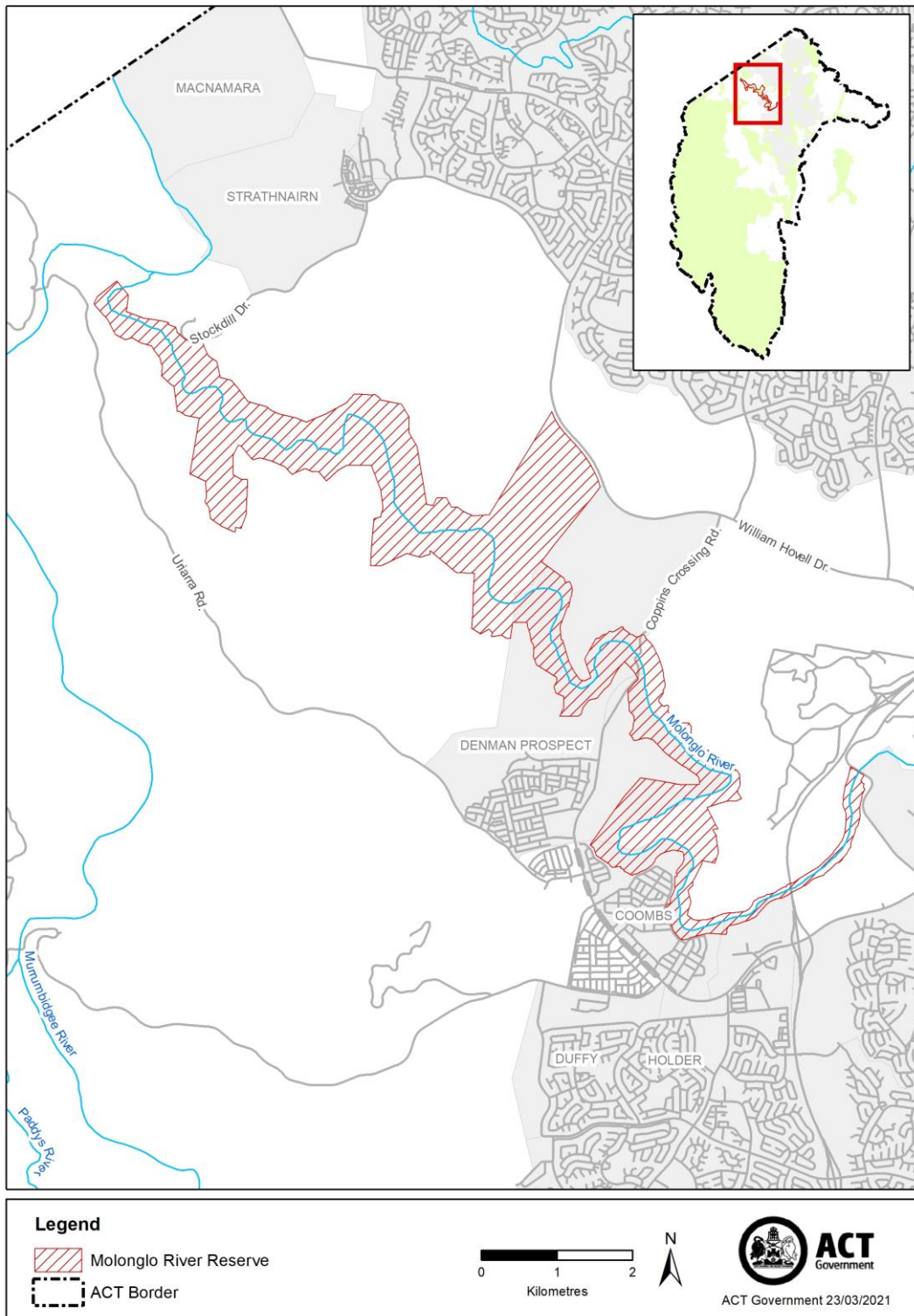
Schedule 1 Closed reserves

(see s 3)

column 1 item	column 2 reserve
1	The area identified in schedule 2 known as Molonglo River Reserve.
2	The areas identified in schedule 3 known as Woodstock Nature Reserve, Swamp Creek Nature Reserve, Uriarra Crossing Recreation Area, Stony Creek Nature Reserve, Cotter Reserve, Kambah Pool Recreation Area, Bullen Range Nature Reserve, Pine Island and Point Hut to Tharwa Bridge (special purpose reserve) and Gigerline Nature Reserve.
3	The area identified in schedule 4 known as Namadgi National Park and Bimberi Wilderness Area.
4	The area identified in schedule 5 known as Lower Cotter Catchment Reserve.

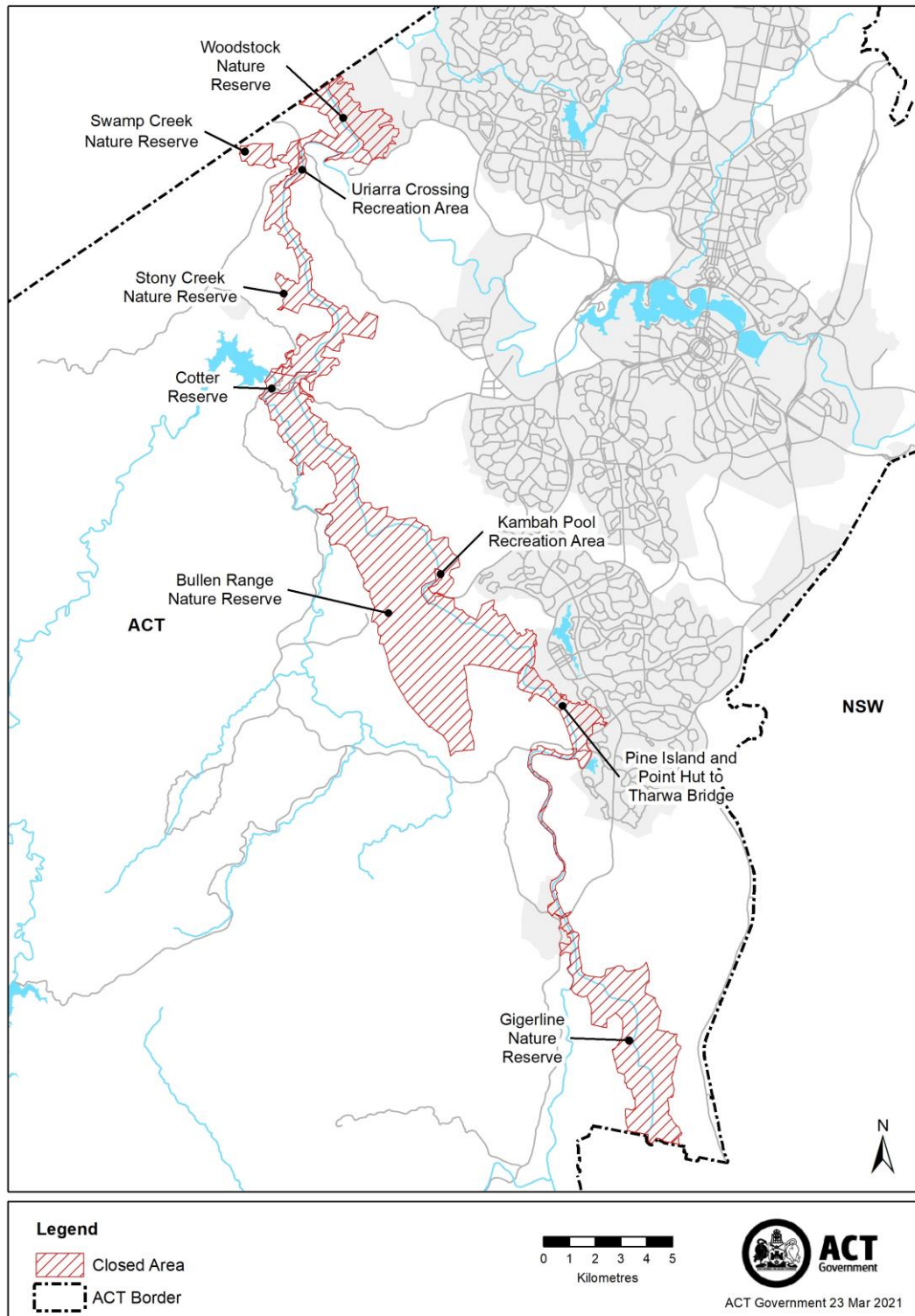
Schedule 2 Molonglo River Reserve

(see sch 1 item 1)



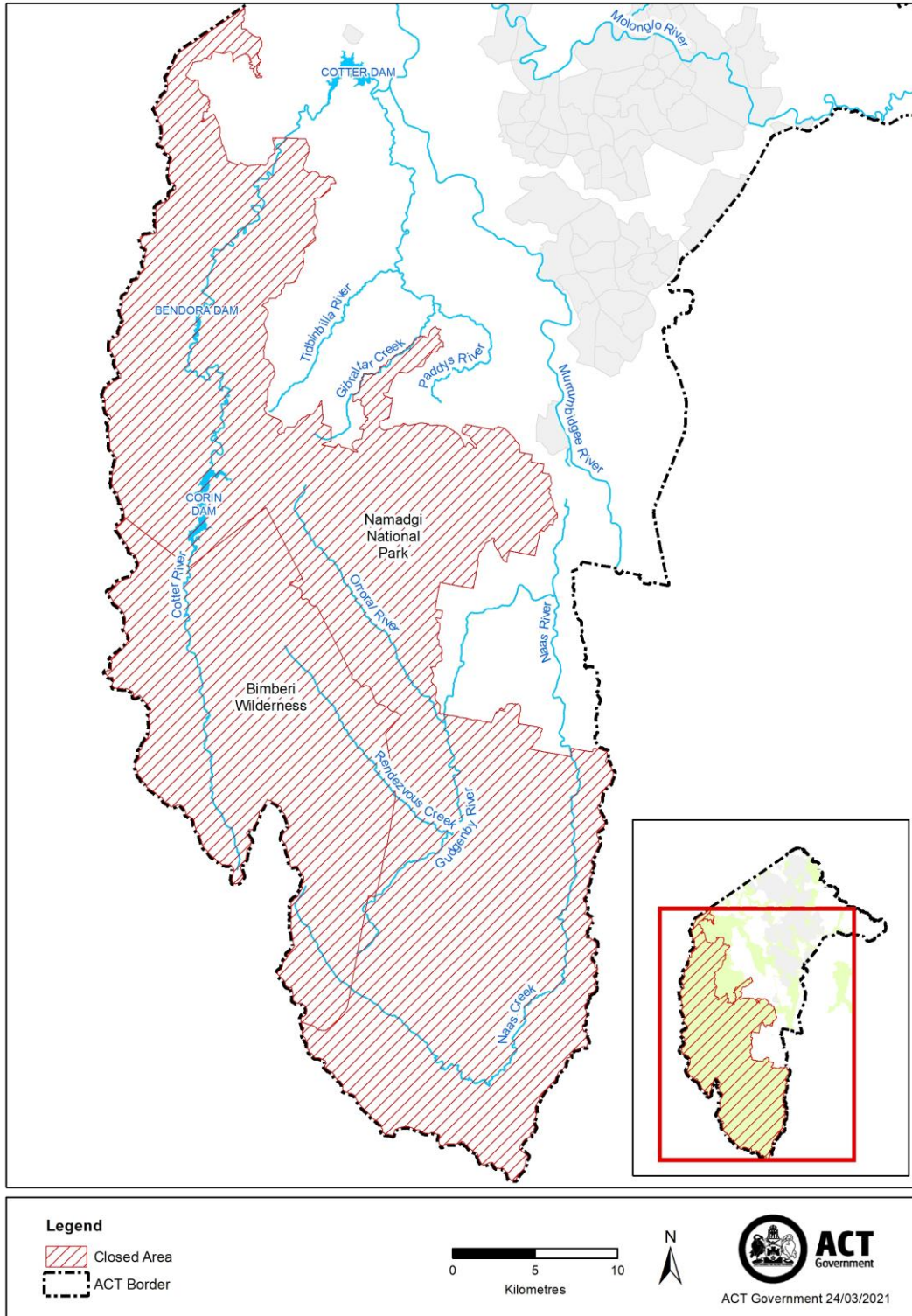
Schedule 3 Murrumbidgee River Corridor Reserves

(see sch 1 item 2)



Schedule 4 **Namadgi National Park and Bimberi Wilderness Area**

(see sch 1 item 3)



Schedule 5 Lower Cotter Catchment Reserve

(see sch 1 item 4)

