

Nature Conservation (Closed Reserves) Declaration 2024 (No 3)

Notifiable instrument NI2024–286

made under the

Nature Conservation Act 2014, s 259 (Conservator may close reserve)

1 Name of instrument

This instrument is the *Nature Conservation (Closed Reserves) Declaration 2024 (No 3)*.

2 Commencement

This instrument commences on 10 June 2024.

3 Declaration

I declare that public access to:

- (a) the reserves mentioned in schedule 1; and
- (b) those parts of Mount Ainslie Nature Reserve, Red Hill Nature Reserve and Gungaharra Grasslands Nature Reserve indicated in the maps at schedule 2, is prohibited during the closure times mentioned in schedule 3.

4 Exceptions

Section 3 does not apply to:

- (a) a person accompanied by a conservation officer exercising a function under the Act; or
- (b) a person who is:
 - (i) contracted by the Territory; or
 - (ii) authorised in writing by the custodian of an area declared in section 3; to
 - (A) implement the *Nature Conservation (Eastern Grey Kangaroo) Controlled Native Species Management Plan 2017 (DI2017-37)*; or
 - (B) control a pest animal species.

5 Expiry

This instrument expires on 31 July 2024.

Bren Burkevics
Conservator of Flora and Fauna
6 June 2024

Schedule 1 Reserves fully closed

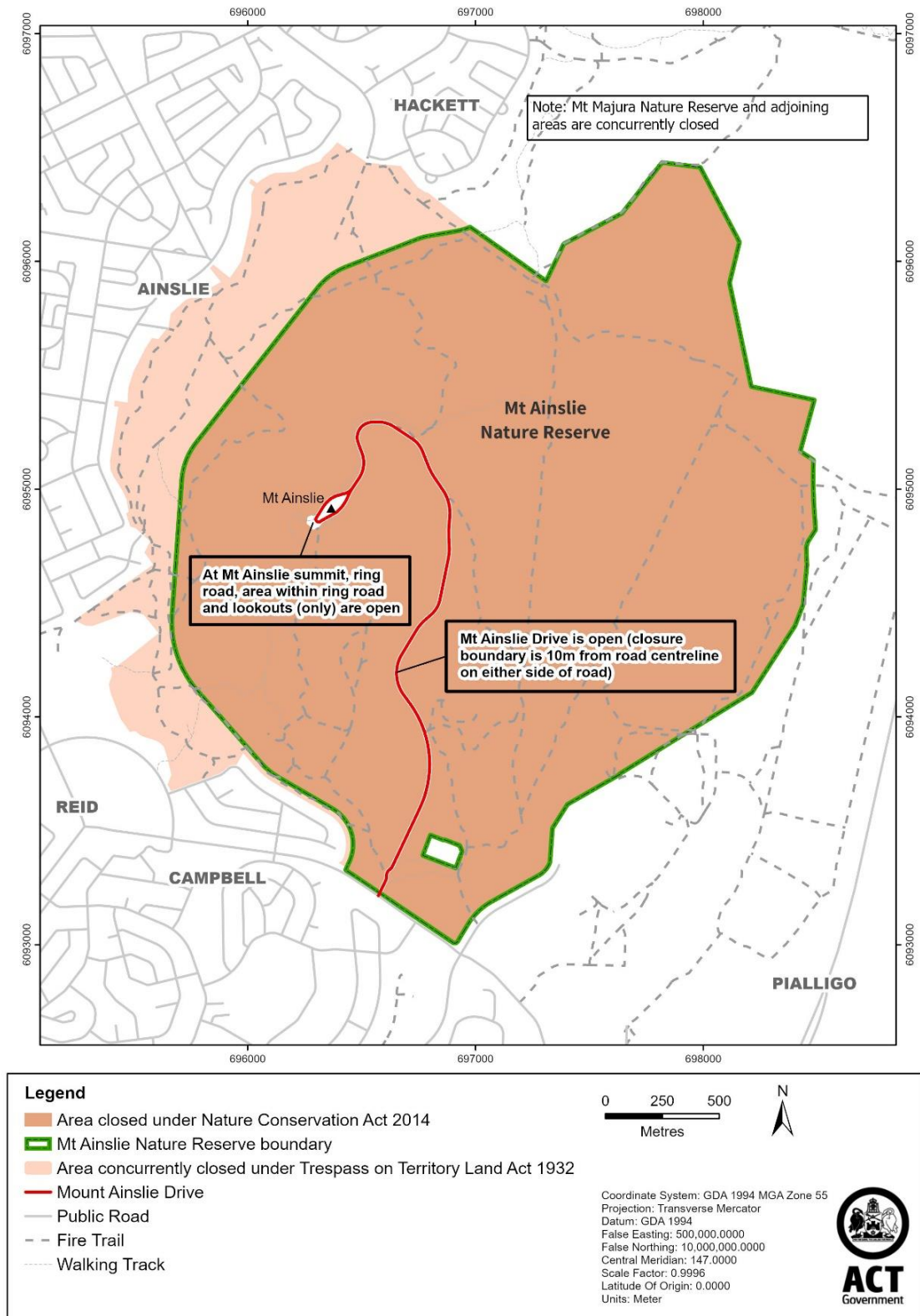
(see s 3)

Reserves
Mount Majura Nature Reserve Mulanggari Grasslands Nature Reserve

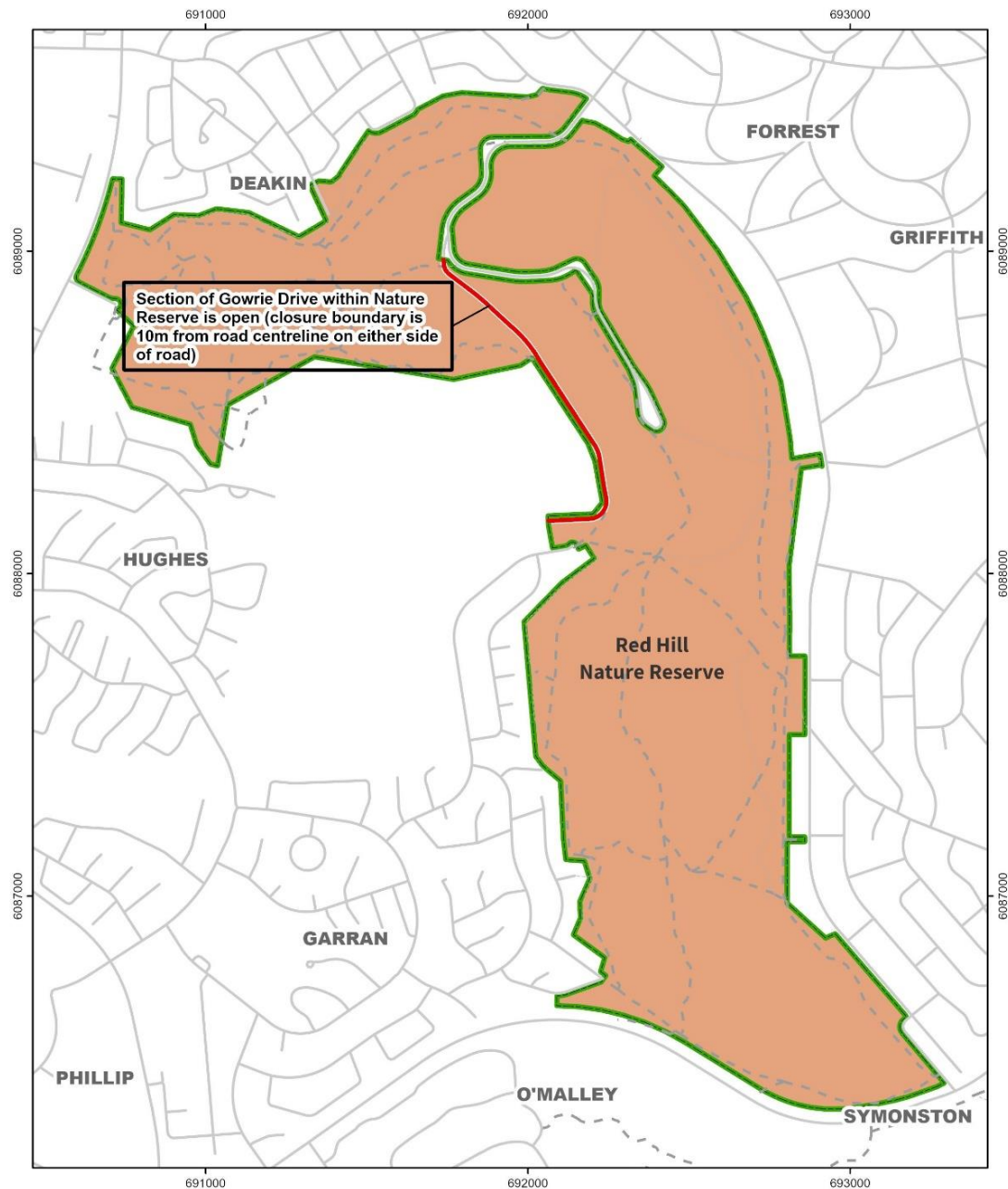
Schedule 2 Reserves partially closed

(see s 3)

Mount Ainslie Nature Reserve

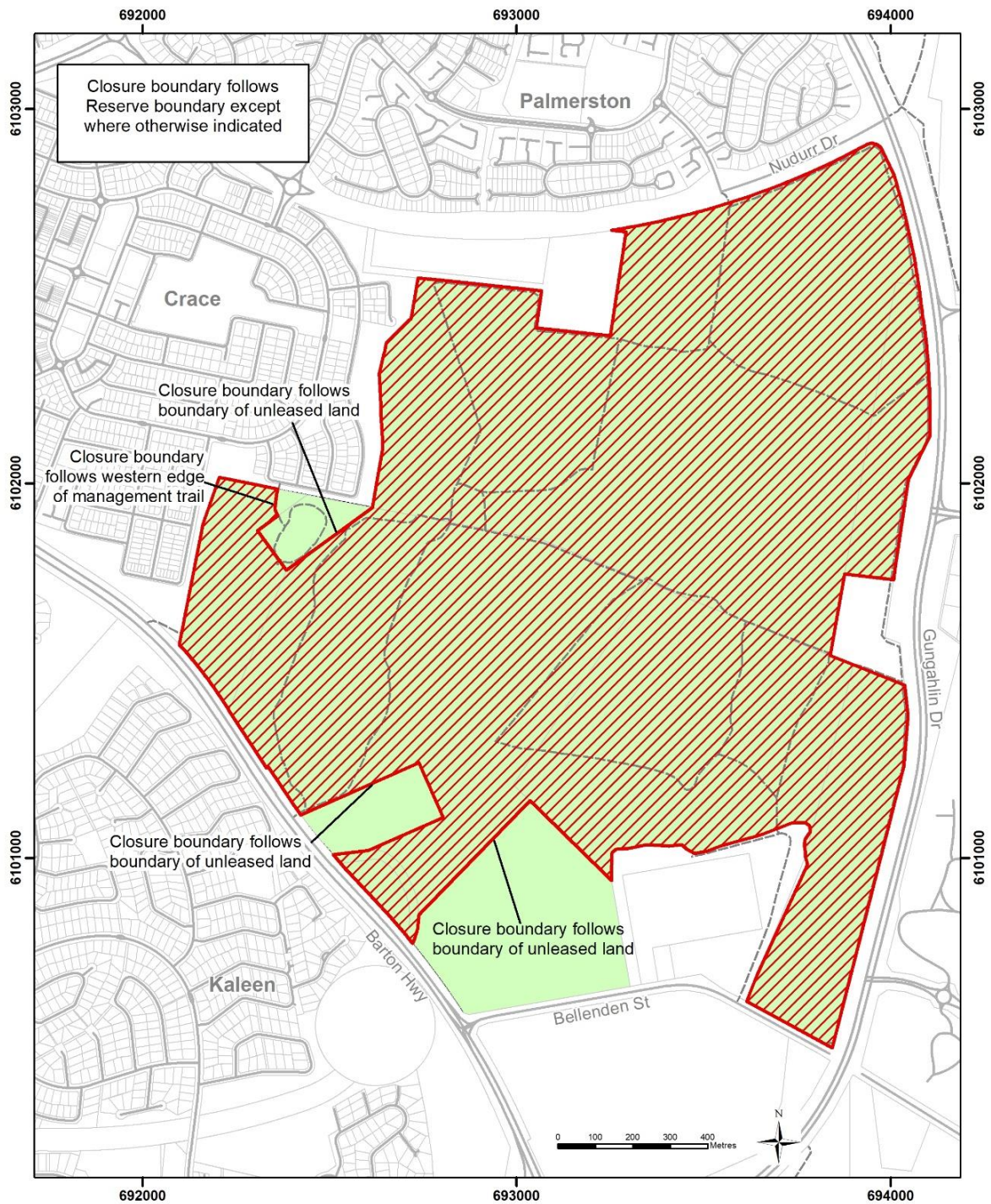



Red Hill Nature Reserve



Legend					
	Area closed under Nature Conservation Act 2014				
	Red Hill Nature Reserve boundary				
	Section of Gowrie Drive within Nature Reserve				
	Public Road				
	Fire Trail				
	Walking Track				
		Coordinate System: GDA 1994 MGA Zone 55 Projection: Transverse Mercator Datum: GDA 1994 False Easting: 500,000.0000 False Northing: 10,000,000.0000 Central Meridian: 147.0000 Scale Factor: 0.9996 Latitude Of Origin: 0.0000 Units: Meter			

Gungaderra Grasslands Nature Reserve



Legend		Coordinate System: GDA2020 MGA Zone 55	
	Area Closed to Public Access	Projection: Transverse Mercator	 ACT Government ACT Government 22 May 2024
	Gungaderra Grasslands Nature Reserve	Datum: GDA2020	
	Cadastral Block	False Easting: 500,000.0000	
	Road	False Northing: 10,000,000.0000	
	Management Trail	Central Meridian: 147.0000	
		Scale Factor: 0.9996	
		Latitude Of Origin: 0.0000	
		Units: Meter	

Schedule 3 Closure times

(see s 3)

Times when public access is prohibited
Beginning at 6:00 pm every Sunday, Monday, Tuesday, Wednesday and Thursday and ending on the following day at 6:00 am.